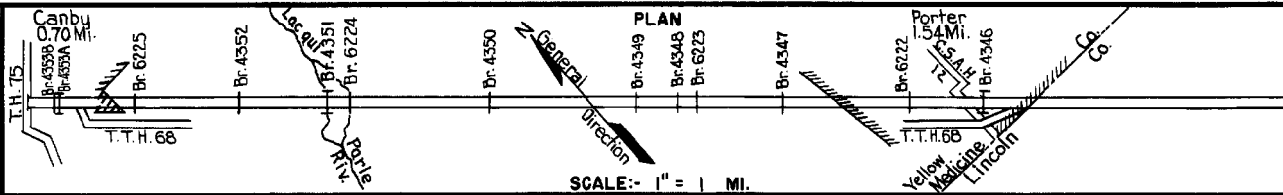


PREPARED BY
HIGHWAY PLANNING SURVEY
IN COOPERATION WITH
U. S. PUBLIC ROADS ADMINISTRATION


STATE OF MINNESOTA
DEPARTMENT OF HIGHWAYS
ROAD LIFE STUDIES
CONSTRUCTION PROJECT LOG RECORD

CONTROL SECTION 8709
TRUNK HIGHWAY 68
COUNTY Yellow Medicine
DISTRICT 8B

LIMITS: Jct. T.H. 75 in Canby - S. Co. Line (S. Corp. Limits of Porter)



YEAR BUILT	PROJECT N°	DESCRIPTION			CODE N°
		TYPE	WIDTH	THICKNESS	
		Earth	20'		No. Record of Constr. 64 B.S.
		Grading	32'		
1926	68-68-22-2	Gravel	26'	3"	1500 C.Y./Mile
		13 Bridges (1)	2327'		
	(2)				
1932	68-68-22-2	Oil Tr. Gravel	WW		11748 Gal./Mile Maint. Dept.
	(2)				
1932	68-68-22-2	Oil Tr. Gravel	20'	1"	11748 Gal./Mile Maint. Dept.
M	1940 A.F.E. 39	Bit. Retreat.			MC-3-3714 Gal./Mi. Grav. 179 C.Y./Mi. Maint. Dept.
M	1941 A.F.E. 32	Spot Treat. Bit. Surf. Repair	26'		SC-4-605 Gal./Mi. Grav. 28 C.Y./Mi. Maint. Dept.
M	1942 A.F.E. 4	Spot Treat. Bit. Surf. Repair	24'		MC-3-888 Gal./Mi. Grav. 100 C.Y./Mi. Maint. Dept.
M	1945 A.F.E. 4	Bit. Resurfacing	1/2" added		SC-3-4700 Gal./Mi. Grav. 196 C.Y./Mi.
M	1946 A.F.E. 4	Spot Treat. Bit. Surf. Repair	24'		SC-3, 11695 Gal. Agg. 560 C.Y.
M	1947 A.F.E. 4	Spot Treat. Bit. Surf. Repair	24'		SC-3 & MC-2, 8207 Gal. Agg. 602 Tons
M	1948 A.F.E. 4	Spot Treat. Bit. Surf. Repair	24'		SC-3, 16088 Gal. Agg. 1025 Tons
M	1949 A.F.E. 4	Spot Treat. Bit. Surf. Repair	24'		MC-2 & SC-3, 6558 Gal. Agg. 595 Tons
M	1950 A.F.E. 4	Spot Base Repair Spot Treat. Bit. Surface	24' 3" 12'		MC-2 & SC-3, 24022 Gal. Agg. 1463 Tons Spot Subgr. Corr.
M	1951 A.F.E. 4	Bit. Surf. Repair	24'		SC-3, 2777 Gal. Agg. 184 C.Y.



YEARS		TOTAL MILES	UNINCORPORATED		INCORPORATED		RURAL		URBAN	
FROM	TO		RDWY. MI.	BR. MI.	RDWY. MI.	BR. MI.	RDWY. MI.	BR. MI.	RDWY. MI.	BR. MI.
1921	1925	8.07	5.94	0.00	2.17	0.01	7.59	0.47	0.01	
1926	1951	7.94	5.69	0.02	2.20	0.03	7.21	0.03	0.69	0.01
1952		7.96	5.70	0.02	2.21	0.03	7.22	0.04	0.69	0.01

REMARKS: Layout is to scale as of 1926.
(1) Br. 4353 B, W1010 D; Br. 4353 A, 60 B.S.; Br. 6225, W106 D; Br. 4352, W106 T; Br. 4351, 80 I.T.; Br. 6224, W106 D; Br. 4350, 3 W108 & 2 W106 Culv.; Br. 4349, W104 T; Br. 4348, 5-106 Culv.; Br. 6223, W104 D; Br. 4347, 5-106 Culv.; Br. 6222, W106 D & Br. 4346, 90 B.S.
(2) This work not done under this project number but lies within the limits of this project.

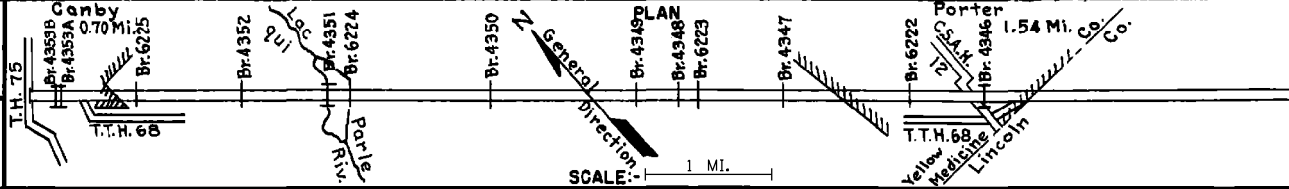
PREPARED BY
HIGHWAY PLANNING SURVEY
IN COOPERATION WITH
U.S. PUBLIC ROADS ADMINISTRATION

STATE OF MINNESOTA
DEPARTMENT OF HIGHWAYS
ROAD LIFE STUDIES
CONSTRUCTION PROJECT LOG RECORD


CONTROL SECTION 8709
TRUNK HIGHWAY 68
COUNTY Yellow Medicine
DISTRICT 8B

LIMITS: Jct. T.H. 75 in Canby - S. Co. Line (S. Corp. Limits of Porter)

Ref. Pt. 008+00.926 - 016+00.880



YEAR BUILT	PROJECT N ^o	DESCRIPTION			CODE N ^o
		TYPE	WIDTH	THICKNESS	
C	1952 8709-02	Grading Salv. Bit. Matl.	36'	1 1/2"	940 C.Y./Mi.
C	1953 A.F.E. 818	Bit. Surfacing Bit. Surf. Treat. (Mixed Prime)	24'		MG28\$63, 31426 Gal.
C	1954 8709-05	Sand-Grav. Sub-base Bit. Stab. Base Plant Mix Bit.	32' 4-14"		
M	1955 A.F.E. 604	Bit. Surf. Repair	24'		SC-3, 3007 Gal. Agg. 204 Tons
M	1959 A.F.E. 605	Light Bit. Seal	25'		RS-2, 18170 Gal. Agg. 650 C.Y.
C	1961 8709-06	Plant Mix Bit. Surf.	24' 50'	4'	
M	1967 C	Light Bit. Seal	25'		CRS-1, 17616 Gals. Agg. 619 C.Y.
C	1971 8709-07	Grading, Base Pl. Mix Bit. Surf.	44' 38'	9" 3"	
C	1971 8709-11	Conc. Culvert Conc. Culvert Conc. Culvert	60'		(A) 4-154" R.C.P.A.-60" (B) 4-115" R.C.P.A.-47" (C) 4-138" R.C.P.A.-54"
M	1988 M4315	Bit. Sealing			
M	1990 M4417	Spot Overlay	2"		Spec. 2341
M	1992 M4527	Bit. Sealing			
M	1992 M4556	Bit. Overlay	28'	1"	Spec. 2341
M	1997 M97065	Bit. Shouldering	3'	4"	Spec. 2341



YEARS FROM	TOTAL MILES TO	UNINCORPORATED		INCORPORATED		RURAL		URBAN	
		RDWY. MI.	BR. MI.	RDWY. MI.	BR. MI.	RDWY. MI.	BR. MI.	RDWY. MI.	BR. MI.

REMARKS: See Sheet No. 1
(1) Contract not final but work substantially complete.

