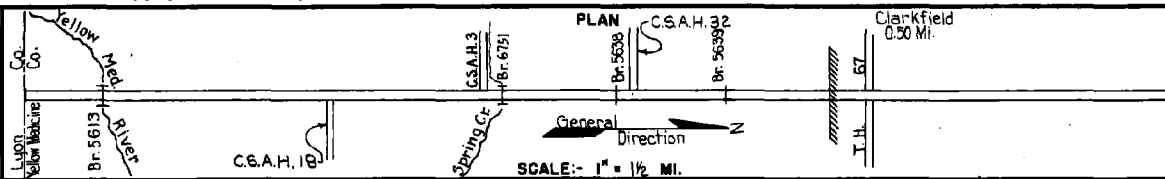


PREPARED BY
HIGHWAY PLANNING SURVEY
IN COOPERATION WITH
U. S. PUBLIC ROADS ADMINISTRATION


STATE OF MINNESOTA
DEPARTMENT OF HIGHWAYS
ROAD LIFE STUDIES
CONSTRUCTION PROJECT LOG RECORD

CONTROL SECTION 8703
TRUNK HIGHWAY 59
COUNTY Yellow Medicine
DISTRICT 8B

LIMITS: S. Co. Line - Jct. T.H. 67 in Clarkfield.



YEAR BUILT	PROJECT N ^o	DESCRIPTION		REMARKS	CODE N ^o
		TYPE	WIDTH THICK- NESS		
		Gravel	20' 3"	No Record of Constr. Added in 1934.	1
		Oil Tr. Gravel	20'	No Record of Constr. Added in 1934.	2
1924		Gravel Pr. 3322	20' 3" 16'	Co. Job 2406. Added in 1934. 1000 CY/Mile. 100' H.T.	3
1926		Pr. 3574	23'	30' B.S. Added in 1934.	4
1936	59-88-23	Br. 5613 Br. 5638 Br. 5639	26'	100' I.T. W1010D W1010D	5
M & C 1940	A.F.E. 16	Regravelling		303 C.Y./Mile. Maint. Dept.	6
M 1940	A.F.E. 32	Bit. Retreat		MG 3-5714 Gal./Mi. Grav. 129 C.Y./Mi. Maint. Dept.	7
M 1941	A.F.E. 7	Regravelling	24'	440 C.Y./Mile. Maint. Dept.	8
M 1942	A.F.E. 6	Regravelling		299 C.Y./Mile. Maint. Dept.	9
M 1943	A.F.E. 6	Grav. Resurface		399 C.Y./Mi. Maint. Dept.	10
M 1945	A.F.E. 17 A.F.E. 6	Grav. Resurfacing		543 C.Y./Mi. Maint. Div.	11
M 1945	A.F.E. 4	Bit. Surf. Repair		MG 3, 5434 Gal./Mi. Grav. 203 C.Y./Mi. Maint. Div.	12
M 1947	A.F.E. 6	Grav. Resurfacing	24'	9425 Tons	13
M 1949	A.F.E. 6	Grav. Resurfacing (Spots)		1585 C.Y.	14



YEARS FROM	TO	TOTAL MILES	UNINCORPORATED		INCORPORATED		RURAL		URBAN	
			RDWY. MI.	BR. MI.	RDWY. MI.	BR. MI.	RDWY. MI.	BR. MI.	RDWY. MI.	BR. MI.
1934	1950	11.02	10.50	0.02	0.50	0.00	11.00	0.02	0.00	0.00
1951		11.06	10.53	0.03	0.50	0.00	10.93	0.03	0.50	0.00

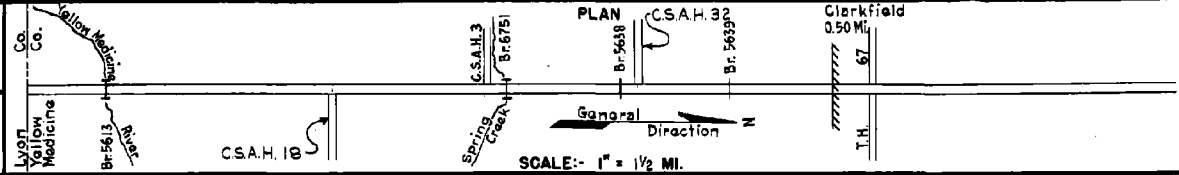
REMARKS: Layout is to scale as of 1934.

PREPARED BY
HIGHWAY PLANNING SURVEY
IN COOPERATION WITH
U. S. PUBLIC ROADS ADMINISTRATION

STATE OF MINNESOTA
DEPARTMENT OF HIGHWAYS
ROAD LIFE STUDIES
CONSTRUCTION PROJECT LOG RECORD

CONTROL SECTION 8703
TRUNK HIGHWAY 59
COUNTY Yellow Medicine
DISTRICT 6B

LIMITS: S. Co. Line - Jct T.H. 67 in Clarkfield



YEAR BUILT	PROJECT N ^o	DESCRIPTION			CODE N ^o
		TYPE	WIDTH	THICKNESS	
C		Grading	36'		
1951	8703-02	Gravel	30'	2"	
(1)	8703-03	Br. 675	30'		
C		Sand/Grav. Sub-base	30'	6-9"	
1952	8703-05	Gravel Base	30'	3"	
		Plant Mix Bit.	24'	1 1/2"	
C		Bit. Resurf. (0.35 Mi)			
1954	A.F.E. 604	Bit. Surf. (0.15 Mi)			
		Mixed Bit.	24'	1"	
M		Bit. Surf. Repair			
1958	A.F.E. 604	Bit. Surf. Repair			
M		Bit. Surf. Repair	24'	1"	
1959	A.F.E. 604	Bit. Surf. Repair			
M		Spot Treat			
1960		Bit. Surf. Repair			
M		Spot Treat			
1961		Bit. Surf. Repair	24'		
M		Spot Treat			
1962		Bit. Surf. Repair	24'		
C		Resurfacing			
1969	8703-06	Pl. Mix. Bit.	24'	3"	
		Gravel Shoulders	6'		
C		Grade			
1970	8703-09	Base		22"	
		Pl. Mix Bit. Surf.	44'	3"	
C		Grade			
1974	-12	Grav. & Bit Base	25'	1 1/2"	
		Pl. Mix Bit. Surf.	24'	1 1/2"	
M		Bit. Overlay	24'	1 1/2"	
1978	SF	Bit. Overlay			
C		Bit. Overlay			
1983	8703-8708	Bit. 8708 Overlay			
M		Agg. Shouldering			
1984	8703-14	Bit. Overlay	24'	1 1/2"	
		Turn Lanes (2)	12'	1 1/2"	

1					
2	0.78	0.54		9.24	
3					0.50
4					0.50
5					1.00
6					0.60
7				8.56 (Net 1.30)	
8				10.70 (Net 3.10)	
9	0.78			9.24	
10					0.50
11	0.81				
12				10.57 (2.30 NET)	
13					
14				10.57 (Net 10.5)3	

YEARS FROM	TO	TOTAL MILES	UNINCORPORATED		INCORPORATED		RURAL		URBAN	
			RDWY. MI.	BR. MI.	RDWY. MI.	BR. MI.	RDWY. MI.	BR. MI.	RDWY. MI.	BR. MI.

REMARKS: See Sheet No. 1
(1) Contract not final but work substantially complete.

