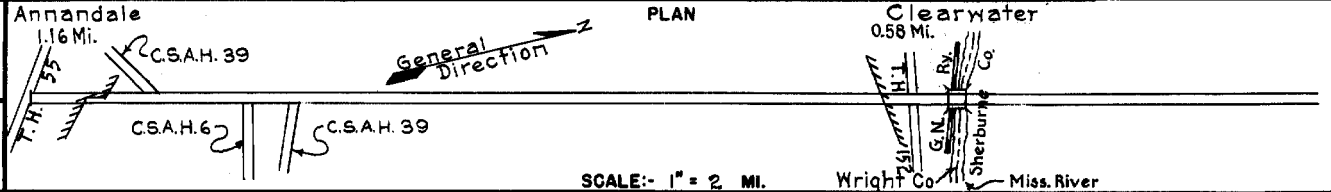


PREPARED BY  
HIGHWAY PLANNING SURVEY  
IN COOPERATION WITH  
U. S. PUBLIC ROADS ADMINISTRATION


STATE OF MINNESOTA  
DEPARTMENT OF HIGHWAYS  
ROAD LIFE STUDIES  
CONSTRUCTION PROJECT LOG RECORD

CONTROL SECTION 8611  
TRUNK HIGHWAY 24  
COUNTY Wright  
DISTRICT 3B

LIMITS: Jct. T.H. 55 in Annandale - S.W. end of Bridge over  
Miss. River (N. Limits of Clearwater - N. Co. Line)



YEAR BUILT	PROJECT N°	DESCRIPTION		REMARKS	CODE N°
		TYPE	WIDTH THICKNESS		
		Mixed Bit.	24"	No Record of Const. Added in 1949	
		Bit. Surf. Treat. Bridge	16'	No Record of Const. Added in 1949 50 D.P.G. U.P.	
1948		Mixed Bit.	24'	Built by Co. in 1948 Added in 1949	
1949		Mixed Bit.	24'	(1)	
M 1950	A.F.E. 4	Spot Treat. Bit. Surface Repair	24"	SC-4, 78704 Gal. Agg. 5036 Tons	
M 1951	A.F.E. 4	Spot Treat. Bit. Surf. Repair		SC-3, 15817 Gal. Agg. 1666 Tons	
C 1951	A.F.E. 16	Bit. Stab. Base (Spots)		SC-3, 67568 Gal. Agg. 3766 Tons	
1952	A.F.E. 25	Mixed Bit.	Added		
M 1952	A.F.E. 4	Spot Treat. Bit. Surf. Repair	24'	SC-3, 15555 Gal. Agg. 1582 Tons	
C 1953	A.F.E. 828	Bit. Resurfacing Mixed Bit.	24" 1" added	SC-4, 67865 Gal. Agg. 6387 Tons	
C 1954	8611-03	Precast Concr. Cattle Pass		60" X 34'	
M 1955	A.F.E. 605	Light Bit. Seal		RS-2, 7503 Gal. Agg. 240 C.Y.	
C 1958	8611-05	Grading Bit. Stab. Grav. Plant Mix Bit.	34' 34' 6 1/2" 24' 2"	16" Select Material	
M 1958	A.F.E. 605	Bit. Seal Coat	24'	RC-28MG2, 17227 Gal. Agg. 637 Tons	
M 1960		Spot Bit. Resurfacing	24'	Mix Bit. 435 Tons	



YEARS FROM TO	TOTAL MILES	UNINCORPORATED		INCORPORATED		RURAL		URBAN	
		RDWY. MI.	BR. MI.	RDWY. MI.	BR. MI.	RDWY. MI.	BR. MI.	RDWY. MI.	BR. MI.
1949 1957	14.24	12.15	0.00	2.09	0.00	14.24	0.00	0.00	0.00
1958	13.90	12.16	0.00	1.74	0.00	13.90	0.00	0.00	0.00

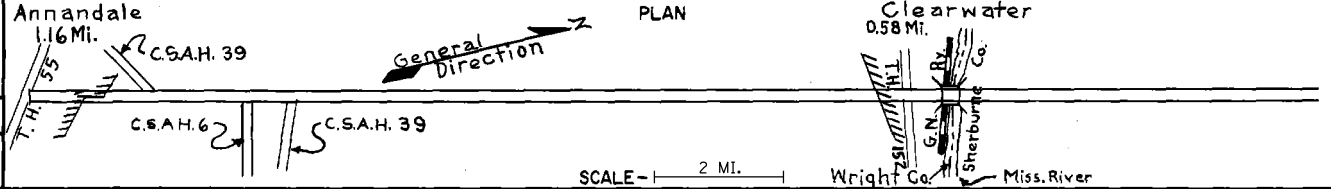
REMARKS: Layout is to scale as of 1949  
(1) Assumed built by Co. in 1949 as 1948 Status Map shows Gravel

PREPARED BY  
TRAFFIC AND PLANNING DIVISION  
IN COOPERATION WITH  
U.S. DEPARTMENT OF COMMERCE  
BUREAU OF PUBLIC ROADS


STATE OF MINNESOTA  
DEPARTMENT OF HIGHWAYS  
ROAD LIFE STUDIES  
CONSTRUCTION PROJECT LOG RECORD

CONTROL SECTION 8611  
TRUNK HIGHWAY 24  
COUNTY Wright  
DISTRICT 3B

LIMITS: Jct. T.H. 55 in Annandale - S.W. end of Bridge over  
Miss. River (N. Limits of Clearwater - N. Co. Line  
Ref. Pt. 030+00.738 - 044+00.653



YEAR BUILT	PROJECT NO.	DESCRIPTION			REMARKS
		TYPE	WIDTH	THICKNESS	
M 1963	C	Light Bit. Seal	25'		RS-2K 25962 Gal. Agg. 985 C.Y.
C 1972	8680-10	Plant Mix Bit Resurf. Agg. Shoulders	24' 4-8'	1 1/2"	Construction Br. 86807 (2) Rt & Lt
C 1972	8611-09	Plant Mix Bit Resurface Agg. Shoulders	24' 4-8'	1 1/2"	Right & Left
C 1974	8690-57	Bit. Surface Right <del>Turn Lanes</del>	13'	1 1/2"	AT CSAH 7 Rt.
C 1981	8611-11	Rt. Turn Lanes Rt. Surfacing <del>Agg. Shoulders</del>	24' 24' 20'	2 1/4" 1 1/4"	
C 1996	8611-14	Bit. Milling & Overlay	24'	Var.	Spec. 2341, 2347
C 1999	8611-17	Grading Surfacing Bituminous	42' 36' 24'	48" 3"	Spec. 2350
M 2000	8611-20	Milling Bit. Overlay	Var.	1 1/2"	Spec. 2350
M 2000	8823-15	Rout & Seal			
M 2004	8823-59	Microsurfacing	24'		Type 2
S 2007	8611-18	Grading Bit. Surfacing Pavement Reclamation	24'	var.	
M 2011	8823-244	Micro-Surfacing			
M 2013	8823-262	Bit. Seal Coat			Type FA2
C 2018	8611-22	Grading Bit. Surfacing	var.	18" granular 4" wear, 2" non-wear 12" agg base	



YEARS		TOTAL MILES	UNINCORPORATED		INCORPORATED		RURAL		URBAN	
FROM	TO		RDWY. MI.	BR. MI.	RDWY. MI.	BR. MI.	RDWY. MI.	BR. MI.	RDWY. MI.	BR. MI.

REMARKS: Layout is to scale as of 1949  
(2) See C.S. 8680 for Br. 86807

