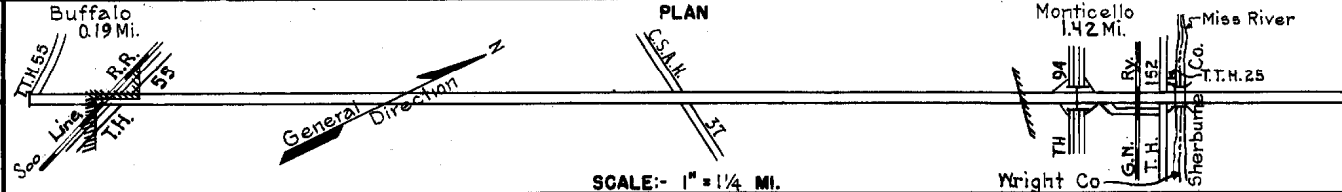


PREPARED BY
HIGHWAY PLANNING SURVEY
IN COOPERATION WITH
U. S. PUBLIC ROADS ADMINISTRATION


STATE OF MINNESOTA
DEPARTMENT OF HIGHWAYS
ROAD LIFE STUDIES
CONSTRUCTION PROJECT LOG RECORD

CONTROL SECTION 8605
TRUNK HIGHWAY 25
COUNTY Wright
DISTRICT 3B

LIMITS: Jct. T.H. 55 - S. end of Bridge (Miss. River)



YEAR BUILT	PROJECT N°	DESCRIPTION			CODE N°
		TYPE	WIDTH	THICK-NESS	
		Gravel	24 1/2"	1 1/2"	No Record of Constr.
1929	25-25-23	Grading	32'		
	(1)				
1929	25-25-23	Gravel	24 2/3"	1 3/4"	1000-1600 C.Y./Mile. Maint. Dept.
	(1)				
1931		Tar Tr. Gravel	26'	1"	7700-9054 Gal./Mi. Maint. Dept.
	(1)				
1931	25-25-23	Tar Tr. Gravel	24 1/2"	1"	9054 Gal./Mile. Maint. Dept.
M		Spot Treat.			Tar. 2893 Gal./Mi.
1940	A.F.E. 50	Bit. Surf. Repair			Grav. 108 C.Y./Mi. Maint. Dept.
M		Spot Treat.			RT-3 & 6, 3207 Gal./Mi.
1941	A.F.E. 13	Bit. Surf. Repair	26'		Grav. 130 C.Y./Mi. Maint. Dept.
M		Spot Treat.			RT-3 & 6, 1438 Gal./Mi.
1942	A.F.E. 4	Bit. Surf. Repair	26'		Grav. 63 C.Y./Mi. Maint. Dept.
M		Spot Treat.			RT & AE-1, 3381 Gal./Mi.
1943	A.F.E. 4	Bit. Surf. Repair & Bit. Seal Coat	26'		Agg. 126 C.Y./Mi. Maint. Dept.
M		Spot Treat.			RT-4, 132 Gal./Mi.
1944	A.F.E. 4	Bit. Surf. Repair	26'		Grav. 5 C.Y./Mi. Maint. Dept.
M		Spot Treat.			RT-4 & 6, 636 Gal./Mi.
1945	A.F.E. 4	Bit. Surf. Repair	26'		Grav. 24 C.Y./Mi. Maint. Div.
M		Spot Treat.			RT 6 & SC 3, 28760 Gal.
1946	A.F.E. 4	Bit. Surf. Repair	22'		Agg. 1194 C.Y.
C		Bit. Resurfacing			MC-3, 97888 Gal.
1947	A.F.E. 23	Mixed Bit.	24' Added	1"	Agg. 7511 Tons
C	8605-02	Grading	36'		2-4' x 6' S.C. Cattle
1947	8605-05	Stab. Gravel	30'	2'	Passes
	8605-06	Mixed Bit.	26'	1"	



YEARS FROM TO	TOTAL MILES	UNINCORPORATED		INCORPORATED		RURAL		URBAN	
		RDWY. MI.	BR. MI.	RDWY. MI.	BR. MI.	RDWY. MI.	BR. MI.	RDWY. MI.	BR. MI.
1921 1928	10.96	9.42	0.00	1.54	0.00	9.42	0.00	1.54	0.00
1929 1946	10.90	9.44	0.00	1.46	0.00	9.44	0.00	1.46	0.00
1947 1948	10.73	9.48	0.00	1.25	0.00	9.48	0.00	1.25	0.00
1949 1967	10.00	9.38	0.00	0.62	0.00	9.38	0.00	0.62	0.00
1968 1973	9.79	8.98	0.00	0.81	0.00	8.98	0.00	0.81	0.00
1974	9.19	8.18	0.00	1.01	0.00	8.18	0.00	1.01	0.00

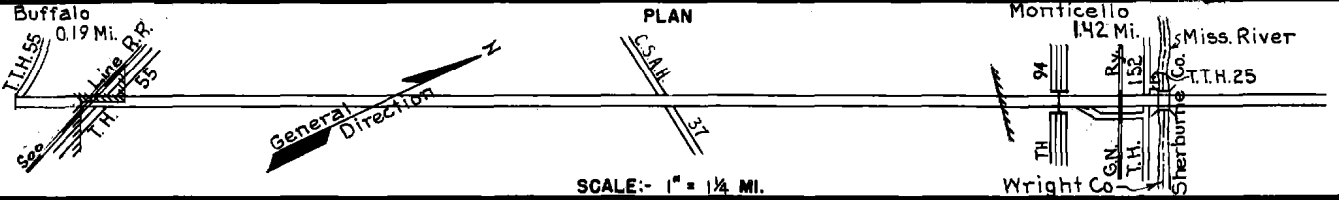
REMARKS: Layout is to scale as of 1929 Plan revised for 1947 relocation
(1) This work not done under this project number but lies within the limits of this project.

PREPARED BY
HIGHWAY PLANNING SURVEY
IN COOPERATION WITH
U.S. PUBLIC ROADS ADMINISTRATION

STATE OF MINNESOTA
DEPARTMENT OF HIGHWAYS
ROAD LIFE STUDIES
CONSTRUCTION PROJECT LOG RECORD

CONTROL SECTION 8605
TRUNK HIGHWAY 25
COUNTY Wright
DISTRICT 3B

LIMITS: Jct. T.H. 55 - S. end of Bridge (Miss. River)



YEAR BUILT	PROJECT N°	DESCRIPTION			CODE N°
		TYPE	WIDTH	THICKNESS	
M	1948 A.F.E. 4	Spot Treat Bit Surf. Repair	24'		
M	1949 A.F.E. 4	Spot Treat Bit Surf. Repair			
C	1949 A.F.E. 5	Bit Seal Coat	24'		
M	1949 8605-08	Plant Mix Bit	30'	2 1/2" added	
M	1951 A.P.E. 4	Bit Surf. Repair			
M	1952 A.F.E. 4	Spot Treat Bit Surf. Repair	24'		
M	1953 A.F.E. 605	Light Bit. Seal	22'		
M	1955 A.F.E. 604	Spot Treat Bit Surf. Repair	24'		
C & M	1956 A.F.E. 604	Bit Surf. Repair Grade King Signals	24'		
C	1958 8605-12	Traffic Signals			
M	1959 A.F.E. 605	Bit Seal Coat	25'		
C	1960 8605-15	Grading Grav. Base Mix Bit. Base Plant Mix Bit. Surf.	52'	8" 1" 3"	
M	1960	Spot Bit. Resurfacing	22'		
M	1961	Light Bit. Seal	48'		
M	1963 c	Light Bit. Seal			

1	1.04 (Net 0.50)		
2	0.73 transferred to C.S. 8604 (T.H. 25) in 1949.	9.88 (Net Repair 0.50) (Net Seal 9.88)	
3			0.12
4	0.93		
5		10.00 (Net 0.69)	
6		10.00	
7		9.88 (Net 0.56)	0.12
8		10.00 (Net 3.00)	0.36
9			
10		10.00	
11			0.36
12		2.91 (Net 1.26)	
13			0.36
14		9.70	

YEARS FROM	TO	TOTAL MILES	UNINCORPORATED		INCORPORATED		RURAL		URBAN	
			RDWY. MI.	BR. MI.	RDWY. MI.	BR. MI.	RDWY. MI.	BR. MI.	RDWY. MI.	BR. MI.

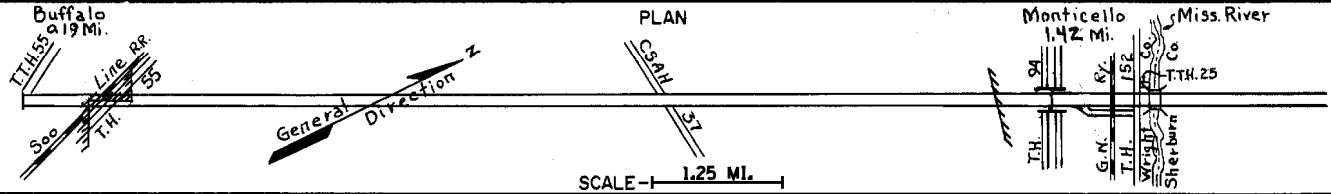
REMARKS: See Sheet No. 1

PREPARED BY
TRAFFIC AND PLANNING DIVISION
IN COOPERATION WITH
U.S. DEPARTMENT OF COMMERCE
BUREAU OF PUBLIC ROADS


STATE OF MINNESOTA
DEPARTMENT OF HIGHWAYS
ROAD LIFE STUDIES
CONSTRUCTION PROJECT LOG RECORD

CONTROL SECTION 8605
TRUNK HIGHWAY 25
COUNTY Wright
DISTRICT 3B

LIMITS: Jct. T.H. 55 - S. end of Bridge (Miss. River)
Ref Pt 58+00.724 - 68+00.722



YEAR BUILT	PROJECT NO	DESCRIPTION			REMARKS
		TYPE	WIDTH	THICKNESS	
M					RS-1C, 19246 Gal. FA-1, Agg. 671 C.Y.
1965	c	Light Bit. Seal	24'		
C		Grading			
1968	8605-17	Gravel Base		4 1/2"	
		Pl. Mix Bit. Base	24'	1 1/2"	
C		Pl. Mix Bit. Surf.	22-24'	1 1/2-3"	
1970	8605-18	Gravel Shlds.			
M					
1970	8605-20	Pl. Mix Bit. Wear. Cor.	Var.	5/8"	
C		Grading, Gravel, Base		6"	
1968	8605-17 &	Pl. Mix Bit. Base & Surf.	24'	4 1/2"	
1973	18	Gravel Shoulders			
C		Grading, Gravel, Base		7"	
1973	8680-35	Pl. Mix Bit. Base & Surf.	24'	4 1/2"	
		Pl. Mix Bit. & Gravel Shlds.			
C		Bit. Shouldering	8'		Spec. 2331
1990	8605-33				
C		Cold-In-Place-Recycling of 4" Bituminous	24'	1" / 1 1/2"	Spec. 2341 / Spec. 2361
1992	8605-35				
C		Grading			
1993	8506-36	Bit. Surfacing	12'	Var.	Spec. 2331, 2341, 2361
M					
1999	8823-02	Microsurfacing	26'		Class II
C					
2000	8605-41	Bit. Shouldering	8'	8"	Spec 2350
C					
2002	8605-42	Mill & Bit. Overlay	24'	3"	Spec 2360
C					
1999	8605-40	Municipal Agreement Grading, Bit Surface	24'	8"	Spec 2360
C					
2005	8605-46	Bituminous Overlay	24'	2"	Spec 2360



YEARS		TOTAL MILES	UNINCORPORATED		INCORPORATED		RURAL		URBAN	
FROM	TO		RDWY. MI.	BR. MI.	RDWY. MI.	BR. MI.	RDWY. MI.	BR. MI.	RDWY. MI.	BR. MI.

REMARKS: See Sheet No. 1

