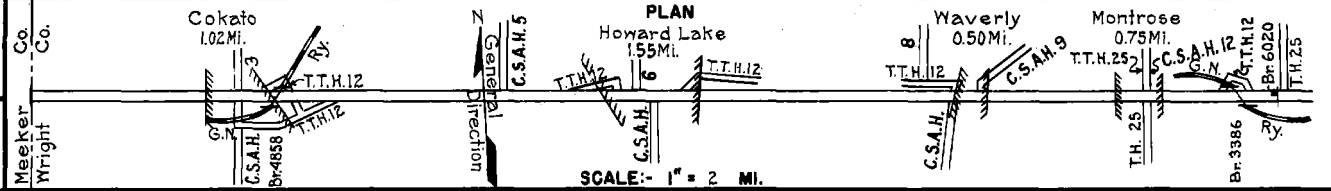


PREPARED BY
HIGHWAY PLANNING SURVEY
IN COOPERATION WITH
U. S. PUBLIC ROADS ADMINISTRATION


STATE OF MINNESOTA
DEPARTMENT OF HIGHWAYS
ROAD LIFE STUDIES
CONSTRUCTION PROJECT LOG RECORD

CONTROL SECTION 8601
TRUNK HIGHWAY 12
COUNTY Wright
DISTRICT 35A

LIMITS: W. Co. Line - E. Jct. T.H. 25



YEAR BUILT	PROJECT N°	DESCRIPTION			CODE N°
		TYPE	WIDTH	THICKNESS	
		Gravel	22'	2"	No Record of Constr.
1920	12-10-10	Grading	28'		Co. Job 1907.
1920	12-10-11	Grading	30'		Co. Job 1914.
1920	12-10-6	Grading	28'		
1921	12-10-34A	Gravel	24'	3 1/2"	1600 C.Y./Mile.
1921	12-10-34B	Gravel	24'	3 1/2"	1600 C.Y./Mile.
1921	12-10-37	Grading	32'		
1922	12-10-41B	Gravel	24'	3 1/2"	1600 C.Y./Mile.
1922		Gravel	22'	2"	No Record of Constr. Status Map shows Gravel in 1922.
1922	12-10-35	Tiling			
1922	12-10-45	Guard Rail			
1922	12-10-42	Guard Rail			
1925	12-10-52	Grading	32'		
		Gravel	24'	2"	
		Grading	40'		
1927	12-10-54-1	Gravel	24'	1"	
		Br. 3386	28'		B.S. Underpass.



YEARS		TOTAL MILES	UNINCORPORATED		INCORPORATED		RURAL		URBAN	
FROM	TO		RDWY. MI.	BR. MI.	RDWY. MI.	BR. MI.	RDWY. MI.	BR. MI.	RDWY. MI.	BR. MI.
1921	1921	20.46	16.31	0.00	4.15	0.00	19.22	0.00	1.24	0.00
1921	1921	20.40	16.50	0.00	3.90	0.00	19.41	0.00	0.99	0.00
1922	1926	20.37	16.48	0.00	3.89	0.00	19.39	0.00	0.98	0.00
1927	1927	20.41	16.52	0.00	3.89	0.00	19.43	0.00	0.98	0.00
1928	1948	19.55	16.02	0.00	3.53	0.00	18.53	0.00	1.02	0.00
1949	1949	19.55	15.73	0.00	3.62	0.00	16.98	0.00	2.97	0.00

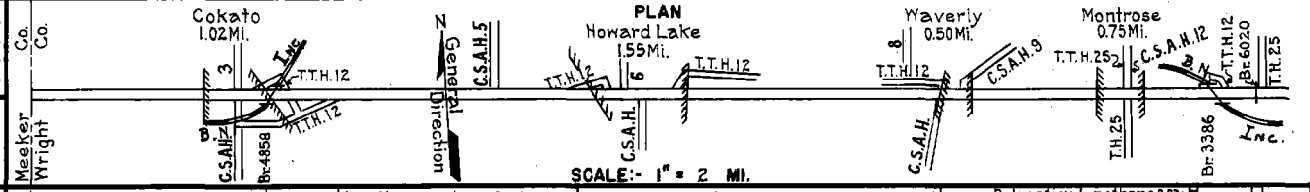
REMARKS: Layout is to scale as of 1928

PREPARED BY
HIGHWAY PLANNING SURVEY
IN COOPERATION WITH
U.S. PUBLIC ROADS ADMINISTRATION


STATE OF MINNESOTA
DEPARTMENT OF HIGHWAYS
ROAD LIFE STUDIES
CONSTRUCTION PROJECT LOG RECORD

CONTROL SECTION 8601
TRUNK HIGHWAY 12
COUNTY Wright
DISTRICT 35A

LIMITS: W.Co. Line - E. Jct. T.H. 25



YEAR BUILT	PROJECT N ^o	DESCRIPTION			CODE N ^o	
		TYPE	WIDTH	THICKNESS		
1928	12-10-54-223A&B	Grading Gravel Br. 4858 & 6020	40' 30' 28'	19" 2"	1000-1200 C.Y./Mile. D.P.G.U.P. & Y108 D.	
1930	12-10-54-1233A&B	Concrete	20'	9-7-9		
C	1942 A.F.E. 36	Grav. Shoulders			10' Rt. & Lt. 246 C.Y./Mi. Maint. Dept.	
C	1953 8601-03	Bit. Base Widening Plant Mix Bit.	23' 24' 3"	12" 3"	On old 20' concrete	
C	1959 8601-07	Base Widening Plant Mix Bit.	* 24' 24' 3"	5" 3"	*Placed 3' Rt. & Lt. of Conc. Imp.	
C	1960 8601-08 8601-09	Base Widening Plant Mix Bit. Sidewalk in Cokato	24' 24'	3" 3"	Rt. & Lt. of Conc. imp. on old 20' Concrete	
C	1962 8601-11	Base Widening Plant Mix Bit.	24' 8"	3"	Base is rt. & lt. of old 20' Conc. in place	
C	1966 8601-13	Base Widening Plant Mix Bit.	24'	4"	Base 3' rt. & Lt. of old 20' conc. imp.	
M	1966 C	Light Bit. Seal	24'		RC 250, 23772 Gal. Agg. 1169 C.Y.	
M	1969 C	Thin Bit. Overlay			8601-00	
C	1972 8601-17	Turn Lanes			(1)	
C	1976 8601-19	P.L.Mix Bit. SHLDERS 8' Lt. & Rt.	8'	6 1/2"		
C	1977 8601-24	Bit. SURFACING & SHOULDERS	24'	1 3/4"	8-10' VAR. BIT. SHOULDERS	
C	1977 8601-23	Bit. SURFACING & SHOULDERS	24'	1 3/4"		



YEARS FROM	TO	TOTAL MILES	UNINCORPORATED		INCORPORATED		RURAL		URBAN	
			ROWY. MI.	BR. MI.	ROWY. MI.	BR. MI.	ROWY. MI.	BR. MI.	ROWY. MI.	BR. MI.

REMARKS: See Sheet No 1
(1) Right & Left Lane at C.R. 100. Right Lane at Twp Rd (W.B). Right Turn Lane at CSAH 5 (EB + WB)

