

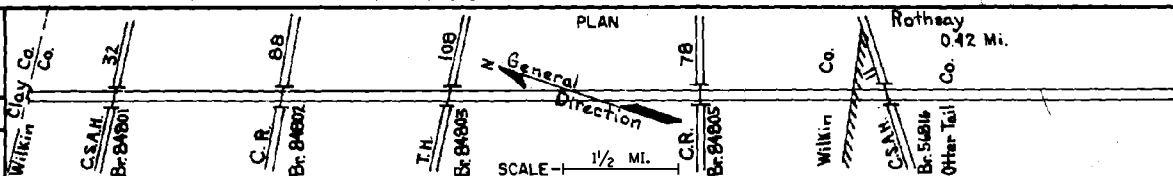
PREPARED BY
TRANSPORTATION & TRANSIT PLANNING & PROGRAMMING DIVISION
IN COOPERATION WITH
U.S. DEPARTMENT OF TRANSPORTATION-BUREAU OF PUBLIC ROADS

STATE OF MINNESOTA
DEPARTMENT OF HIGHWAYS
ROAD LIFE STUDIES
CONSTRUCTION PROJECT LOG RECORD


Interstate
CONTROL SECTION **8480**
TRUNK HIGHWAY **94**
COUNTY **Wilkin**
DISTRICT **4A**

LIMITS: **Clay Co. Line - Otter Tail Co. Line**

Ref. Pt. 027+00.026 - 038+00.257



YEAR BUILT	PROJECT NO.	DESCRIPTION				REMARKS
		TYPE	WIDTH	THICKNESS		
C 1968	8480-07	Grading				
	8480-0805	Br. 84805				2x2' PPG - UP
C 1968	8480-09	Gravel Base P.C. Concrete Pave. 20'x4' Pl. Mix Bit Shldr.	5 1/2'	9"		10' outside 3' inside
C 1970	8480-03	Grading				
	8480-0480	Br. 84801				291' PPG - UP
	8480-04802	Br. 84802				288' PPG - UP
C 1970	8480-10	Br. 84803				288' PPG - UP
M 1977	SF	Base, P.C. Conc. Pave. 20'x4' Pl. Mix Bit Shldr.	10'-9"	9"		10' outside 3' inside
M 1977	SF	Equv. Seal on Shldr. With Slab	10'	2"	Fea	3 1/2" Top Pl. Mix Bit Fea Seal 4 1/2" Gal Trenches 12" to Gal
C 1980	8480-	Br. 84803				Deck Resurf. & Overlay
C 1981	8480-22	Cons. Pavt. Joint Repair				
M 1982	SF	Br. Overlay, Shldr. Grass Length (5 Mi.) 1 Shldr.	10'	1" 4"	MC 800	320.4 T
M 1983	SF	Bit. Overlay, Narrow EB Shoulder	3'	1"	Pl. Mix 2351	1220 Ton
M 1984	8480-21	Safety Improvements Traffic Barriers				130.8 MI for 1402 II 1480-85 2180-60 2680-28 5580-91 8480-21
C 1984	8480-23	Cons. Planning Cons. Pavt. Joint Repair Shoulder Repair				Contract No. 19119 Joint Repair 112.083 Lin Ft Crack Repair 8,140 Lin Ft
M 1984	SF	Spot Bit. Overlay	2x210'	1"	Sp 2341	2485 Tons
M 1988	SF	Spot Overlay		2"		Left Shoulder Spec. 2341
M 1989	SF	Spot Overlay		1 1/2"		Right Shoulder Spec. 2341



YEARS FROM	TOTAL MILES TO	UNINCORPORATED		INCORPORATED		RURAL		URBAN	
		RDWY. MI.	BR. MI.	RDWY. MI.	BR. MI.	RDWY. MI.	BR. MI.	RDWY. MI.	BR. MI.
1970	11.23	10.81	0.00	0.42	0.00	11.23	0.00	0.00	0.00

REMARKS: **Layout is to scale as of 1970**

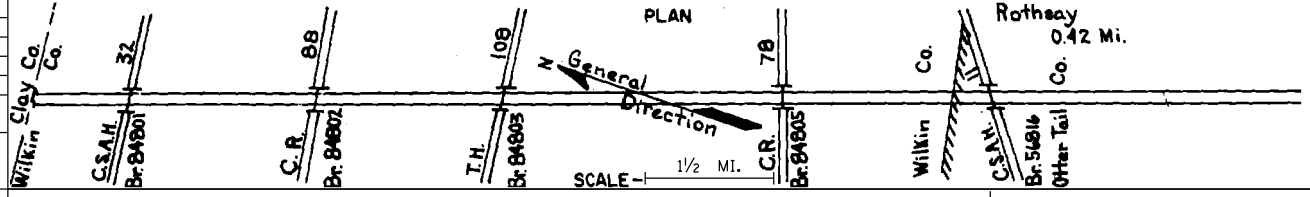
PREPARED BY
BUREAU OF POLICY & PLANNING
IN COOPERATION WITH
U. S. DEPARTMENT OF TRANSPORTATION - FEDERAL HIGHWAY ADMINISTRATION

STATE OF MINNESOTA
DEPARTMENT OF TRANSPORTATION
CONSTRUCTION PROJECT LOG RECORD


CONTROL SECTION 8480
TRUNK HIGHWAY 94
COUNTY Wilkin
DISTRICT 4A

LIMITS: Clay/Wilkin Co. Line - Wilkin/Other Tail Co. Line

Ref. Pt. 027+00.026 - 038+00.257



YEAR BUILT	PROJECT No	DESCRIPTION			
		TYPE	WIDTH	THICKNESS	REMARKS
M					
1991	SF	Bit. Overlay	10'	1"	Spec. 2341 Right Shoulder EB
C					
1993	8480-26	Grading	46'		
		Bit. Surfacing	33'	4"	
		Agg. Base	42'	3"	Class 5 EB
C					
1994	8480-27	Grading	45'		
		Drainage	33'	2"	WB
		Bit. Surfacing	24'	1"	
C					
1995	8480-29	Bit. Overlay	27'	Var.	Spec. 2331, 2347 EB
C					
1997	8480-31	Drainage	33'	4"	
		Grading	45'		WB
		Agg. Base	41'	3"	Class 5
C					
1998	8480-30	Drainage	34'	1"	WB
		Concrete Doweled	27'	8"	Contraction Joint Spacing 15'
		Agg. Base	4 1/2'	5"	Class 5
M					
1998	8824-06	Major Crack Repair			EB
S					
2000	8480-28	Drainage	33'	1"	
		Concrete Overlay	27'	8"	Contraction Joint Spacing 15'
		Bit. Overlay	33'	3"	Spec. 2350 EB
S					
2011	8480-33	Milling	24'	3/2"	
		Bit. Overlay	24'	3/2"	Spec. 2360 EB
S					
2015	8824-127	Bit. Surfacing (Ramps)	26'	4"	Spec. 2360
S					
2018	8824-156	Bit. shldr reconst	var.		
		Milled Bit. surface	var.	4"	WB
		Milled rumble strips	var.		sinusoidal 8", 12" EB



YEARS FROM		TOTAL MILES		UNINCORPORATED RDWY. MI. BR. MI.		INCORPORATED RDWY. MI. BR. MI.		RURAL RDWY. MI. BR. MI.		URBAN RDWY. MI. BR. MI.	

REMARKS: