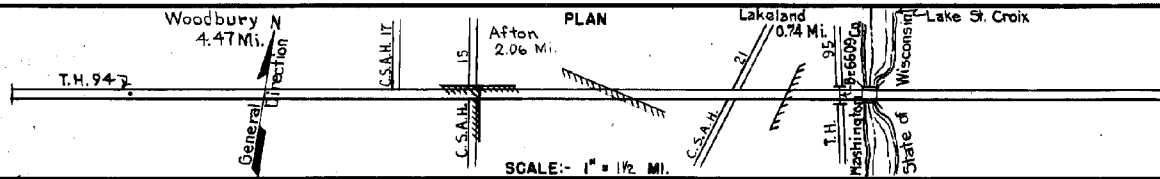


PREPARED BY
HIGHWAY PLANNING SURVEY
IN COOPERATION WITH
U.S. PUBLIC ROADS ADMINISTRATION


STATE OF MINNESOTA
DEPARTMENT OF HIGHWAYS
ROAD LIFE STUDIES
CONSTRUCTION PROJECT LOG RECORD

CONTROL SECTION 8203
TRUNK HIGHWAY 12
COUNTY Washington
DISTRICT 9A

LIMITS: Temp. Jct. T.H. 94 - W. End of Bridge (St. Croix River)



YEAR BUILT	PROJECT N ^o	DESCRIPTION			CODE N ^o
		TYPE	WIDTH	THICK-NESS	
		Gravel	18'	2"	No Record of Constr.
1919	12-12-1	Grading Gravel	24' 18'	2"	Co. Job. 1902
1927	12-12-25B	Grading Gravel	40' 24'	1 3/4"	813 C.Y./Mile.
1928	12-12-25B	Concrete	20' 9"-7' 9"		
1931		Tarvia Tr. Gravel	27'	3"	13700 Gal./Mile. Maint. Dept.
C	8203-01	Grading Concrete	36' 22' 9"-7' 9"		New Roadway Divided Highway
C	A.F.E. 7				New Roadway Divided Highway Maint. Dept.
M	1940	Seeding			RT-10, 4474 Gal./Mi. Sand, 121 CY/Mi. Maint. Dept.
M	1942	Bit. Seal Coat	30'		RT-10, 901 Gal. Agg. 44 CY.
C	8203-06 8203-11	Grading Seeding & Sodding	50'		Divided Highway Not in use as T.H. until 1951.
C	1951 A.F.E. 43	Br. 6609 Guard Rail	27' 2"		130' C.R.G.
C	1952 A.F.E. 30	Grading Stab. Sand-Gr. Mat'l. Guard Rail	80'	Var.	Divided Highway Ext. NY 88 Culv.
C	1951 A.F.E. 40	Bit. Surfacing Bit. Stab. Base		Var.	Bit. 108500 Gal. Agg. 6307 CY.
M	1952 A.F.E. 40	Mixed Bit.	824'	Var.	RT-6, 2985 Gal. Agg. 146 CY.
M	1952 A.F.E. 4	Spot Bit. Patching			



YEARS		TOTAL MILES	UNINCORPORATED		INCORPORATED		RURAL		URBAN		
FROM	TO		RDWY. MI.	BR. MI.	RDWY. MI.	BR. MI.	RDWY. MI.	BR. MI.	RDWY. MI.	BR. MI.	
1927	1926	11.32	11.32	0.00	0.00	0.00	0.00	11.32	0.00	0.00	0.00
1927	1950	11.08	11.08	0.00	0.00	0.00	0.00	11.08	0.00	0.00	0.00
1951	1952	10.82	10.10	0.00	0.72	0.02	0.02	10.82	0.02	0.00	0.00
1959	1956	10.84	9.62	0.00	1.20	0.02	0.02	10.82	0.02	0.00	0.00
1967	1970	9.32	4.11	0.00	5.19	0.02	0.02	4.83	0.02	4.47	0.00
1971		9.32	2.05	0.00	7.25	0.02	0.02	2.77	0.02	6.53	0.00

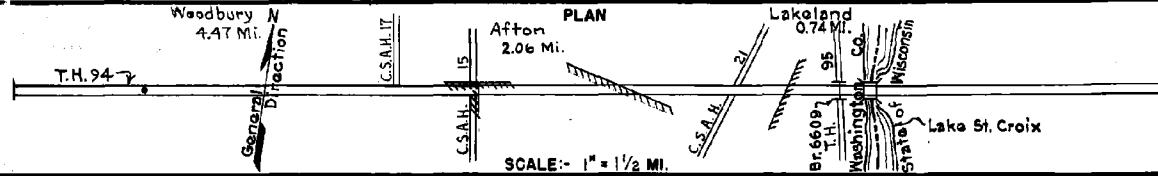
REMARKS: Layout is to scale as of 1927.

PREPARED BY
HIGHWAY PLANNING SURVEY
IN COOPERATION WITH
U. S. PUBLIC ROADS ADMINISTRATION


STATE OF MINNESOTA
DEPARTMENT OF HIGHWAYS
ROAD LIFE STUDIES
CONSTRUCTION PROJECT LOG RECORD

CONTROL SECTION 8203
TRUNK HIGHWAY 12
COUNTY Washington
DISTRICT 9A

LIMITS: Temp. Jct. T.H. 94 - W. End of Bridge (St. Croix River)



YEAR BUILT	PROJECT N ^o	DESCRIPTION		REMARKS	CODE N ^o
		TYPE	WIDTH THICKNESS		
M	1953 A.F.E. 627	Bit. Repair over Rough Pavement	20'	AC-1 Mixture 137 Tons	
C	1953 8203-10	Grading new E.B. Rdwy. Select Material, Extend Culverts	40' 12"	Not in use until paved *Ext. W66 with C66H, W64 & 3-W46	
C	1954 8203-17	Grav. Base & Sub-base Plant Mix (M.P. 0.08-1.80) Concrete (M.P. 0.87-0.84)	24' 3"	Divided Highway	
C	1955 8203-18	Concrete (2)	24' 3"		
C	1955 8203-18	Gravel Base Plant Mix Bit.	42' 6"	Old conc. removed	
C	1959 A.F.E. 819	Bit Shoulders			
M	1961	Bit Surf. Repair		Plant Mix 132 Tons	
C	1967 8203-24	Repair on Br. 6609			
C	1969 8203-25	Turn Lanes		at Co. Rds. 71, 72, 80 C.S.A.H. 15, 17, 19, 21	
C	1973 8203-29	Asph. Conc. Surf. Gravel Shldr.	24' 5"	On W.B. Road Only	
C	1976 8203-31	Rt. Shoulder W.B. Median Openings Turn Lanes E.B.	11' 9" 13' 12"	Bit. & Asph. Bit. Spgs. 2351, 2344	
M	1982 8282-50	Glory Hole & Misc. Construction		Br. 82849 W.B. Br. 82850 E.B.	
C	1983 8203-34	Bit. Resurfacing 13' Right of C.L. W.B. Rdwy. Only	13' 3/4"	W.B. Rdwy. 13' Right of C.L. Only	



YEARS FROM	TO	TOTAL MILES	UNINCORPORATED		INCORPORATED		RURAL		URBAN	
			RDWY. MI.	BR. MI.	RDWY. MI.	BR. MI.	RDWY. MI.	BR. MI.	RDWY. MI.	BR. MI.

REMARKS: See Sheet No. 1
 (1) Contract not final but work substantially complete. (2) Conc. Resurf. (24' x 5" min) on entire length except in spots (0.92 Mi. net) where old conc. was buried or removed & 8' x 24' conc. was const.

11-74