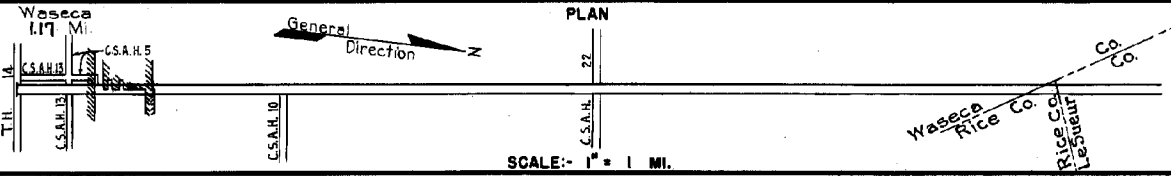


PREPARED BY  
HIGHWAY PLANNING SURVEY  
IN COOPERATION WITH  
U.S. PUBLIC ROADS ADMINISTRATION


STATE OF MINNESOTA  
DEPARTMENT OF HIGHWAYS  
ROAD LIFE STUDIES  
CONSTRUCTION PROJECT LOG RECORD

CONTROL SECTION 8102  
TRUNK HIGHWAY 13  
COUNTY Waseca  
DISTRICT 7A

LIMITS: Jct. T.H. 14 in Waseca - No. Co. Line (Y. Rice Co. Line)



YEAR BUILT	PROJECT N <sup>o</sup>	DESCRIPTION			CODE N <sup>o</sup>
		TYPE	WIDTH	THICKNESS	
		Brick	45		No Record of Constr.
		Earth	24		No Record of Constr.
1921	13-13-2	Concrete	30		
1922	13-13-25	Grading	30		
1923	13-13-25	Gravel	24	2"	No Record of Constr. Status Map shows Gravel in 1923.
1925	13-13-2-1&2	Grading	30		
		Gravel	24	3-5"	1500-1600 C.Y./Mile.
1932	13-13-25	Oil Tr. Gravel	24	1"	12099 Gal./Mile. Maint. Dept.
1932	13-13-2-1&2	Oil Tr. Gravel	24	1"	12000-12099 Gal./Mile. Maint. Dept.
1935	13-13-31	Concrete	20	9-7-9	
M	1940 A.F.E. 35	Bit. Treat.			SC-4-3033 Gal./Mi. Maint. Dept.
M	1941 A.F.E. 16	Spot Treat. Bit. Surf. Repair	26		SC-4-1457 Gal./Mi. Maint. Dept.
M	1942 A.F.E. 12	Spot Treat. Bit. Surf. Repair			SC-4-497 Gal./Mi. Grav. 12CY./Mi. Maint. Dept.
M	1942 A.F.E. 4	Spot Treat. Bit. Surf. Repair			MC-3-5635-2216 Gal./Mi. Maint. Dept.
M	1943 A.F.E. 4	Spot Treat. Bit. Surf. Repair			MC-2, 1381 Gal./Mi. Grqy. 23 C.Y./Mi. Maint. Dept.



YEARS		TOTAL	UNINCORPORATED		INCORPORATED		RURAL		URBAN	
FROM	TO	MILES	RDWY. MI.	BR. MI.	RDWY. MI.	BR. MI.	RDWY. MI.	BR. MI.	RDWY. MI.	BR. MI.
1922	1946	9.07	8.39	0.00	0.58	0.00	8.39	0.00	0.58	0.00
1947	1951	8.63	7.95	0.00	0.68	0.00	7.95	0.00	0.68	0.00
1952	1967	8.64	7.95	0.00	0.69	0.00	7.95	0.00	0.69	0.00
1968	1970	8.64	7.52	0.00	1.12	0.00	7.52	0.00	1.12	0.00
1971	1973	6.64	7.48	0.00	1.16	0.00	7.48	0.00	1.16	0.00
1974		8.64	7.47		1.17		7.47		1.17	

REMARKS: Layout is to scale as of 1922.

(1) This work not done under these project numbers but lies within the limits of these projects.

(2) New construction of 20' slab only on E. Brick left in place on outside strips making a total width of 45'.

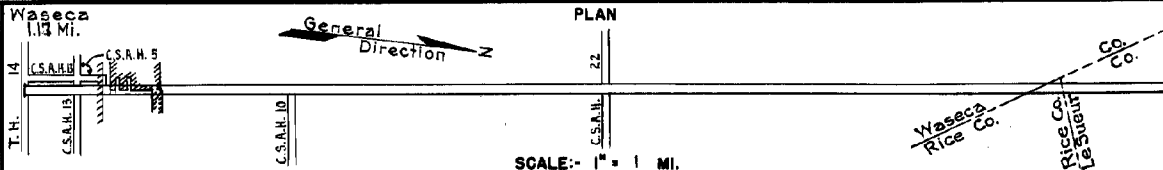
4-25

PREPARED BY  
HIGHWAY PLANNING SURVEY  
IN COOPERATION WITH  
U.S. PUBLIC ROADS ADMINISTRATION


STATE OF MINNESOTA  
DEPARTMENT OF HIGHWAYS  
ROAD LIFE STUDIES  
CONSTRUCTION PROJECT LOG RECORD

CONTROL SECTION 8102  
TRUNK HIGHWAY 13  
COUNTY Waseca  
DISTRICT 7A

LIMITS: Jct. T.H. 14 in Waseca - N. Co. Line (W. Rice Co. Line)



YEAR BUILT	PROJECT N <sup>o</sup>	DESCRIPTION			CODE N <sup>o</sup>
		TYPE	WIDTH	THICKNESS	
M 1944	A.F.E. 4	Bit. Surf. Repair			
M 1945	A.F.E. 4	Spot Treat. Bit. Surf. Repair	24'		
C 1947	B102-02	Grading Stab. Gravel	38'		
(1)		4-5.Cattle Passes			
C 1948	A.F.E. 24	Bit. Surfacing Bit. Surf. Treated	24'	1/2"	
C 1970	B102-04	Bit. Stab. Gravel Plant Mix Bit.	32' 24'	9" 1 1/2"	
C 1952	B102-07	Concr. Base Widen Plant Mix Bit.	42' 42'	6" 3"	
M 1952	A.F.E. 5	Light Bit. Seal	24'		
M 1955	A.F.E. 604	Bit. Surf. Repair	24'		
M 1956	A.F.E. 604	Spot Treat. Bit. Surf. Repair	24'		
	A.F.E. 605	Light Bit. Seal	24'		
M 1958	A.F.E. 604	Spot Treat. Bit. Surf. Repair	24'		
M 1959	A.F.E. 605	Light Bit. Seal	25'		
M 1960		Spot Treat. Bit. Surf. Repair	24'		
M 1961		Spot treat Bit. Surf. Repair	24'		
M 1962		Spot treat Bit. Surf. Repair Spot Seal Coat	24' 24' 24'		



YEARS FROM	TOTAL MILES TO	UNINCORPORATED		INCORPORATED		RURAL		URBAN	
		RDWY. MI.	BR. MI.	RDWY. MI.	BR. MI.	RDWY. MI.	BR. MI.	RDWY. MI.	BR. MI.

REMARKS: See Sheet No. 1  
(1) Contract not final but work substantially complete in 1947.

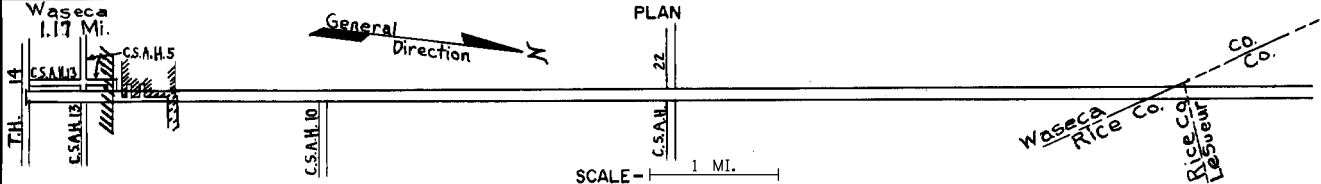
4-76

PREPARED BY  
TRAFFIC AND PLANNING DIVISION  
IN COOPERATION WITH  
U.S. DEPARTMENT OF COMMERCE  
BUREAU OF PUBLIC ROADS


STATE OF MINNESOTA  
DEPARTMENT OF HIGHWAYS  
ROAD LIFE STUDIES  
CONSTRUCTION PROJECT LOG RECORD

CONTROL SECTION 8102  
TRUNK HIGHWAY 13  
COUNTY Waseca  
DISTRICT 7A

LIMITS: Jct. T.H. 14 in Waseca ~ No. Co. Line (W. Rice Co. Line)  
Ref. Pt. 031+00.882 - 040+00.504



YEAR BUILT	PROJECT NO.	DESCRIPTION				REMARKS
		TYPE	WIDTH	THICKNESS		
M 1963	SF	Spot Treat Bit.Surf. Repair	24'			Plant Mix 492 Tons MC-3 Tack 450 Gal.
M 1964	SF	Spot Treat Bit.Surf. Repair	24'			MC-2 Tack 1300 Gals. Bit.Mix 1008 Tons
M 1967	SF	Bit.Surf. Repair	24'	3/4"		MC-250 Tack 725 Gal. Pl.Mix Bit.Surf. 809 Ton
C 1970	8102-09	Partial Grading Pl. Mix Bit. Surf. Gravel Shldr.	24'- 48'	3"		10' Rt. elt.
C 1971	8102-14	Asphaltic Conc.	42'-45'	1 3/4"		
C 1981	8102-16	Traffic Control Signal System				PLAN 13 (7th Ave. W.)
M 1988	SF	Spot Overlay		1"		Spec. 2331
C 1989	8102-19 -20	Widening Bit. Overlay	24'	9" 1 1/2" 1"		Spec. 2331 Spec. 2341 Spec. 2361
C 2001	8102-24	Bit. Overlay	24'	5"		Spec. 2350
M 2003	8827-37	Rout & Seal				
M 2004	8827-55	Crack Seal				Spec. 3725
C 2014	8102-25	Milling Bit. Overlay	24'	3" 3"		Spec 2360
M 2019	8827-304	Sealcoat & Fogseal				



YEARS		TOTAL MILES	UNINCORPORATED		INCORPORATED		RURAL		URBAN	
FROM	TO		RDWY. MI.	BR. MI.	RDWY. MI.	BR. MI.	RDWY. MI.	BR. MI.	RDWY. MI.	BR. MI.

REMARKS: See Sheet No 1