


PREPARED BY
HIGHWAY PLANNING SURVEY
IN COOPERATION WITH
U.S. PUBLIC ROADS ADMINISTRATION


STATE OF MINNESOTA
DEPARTMENT OF HIGHWAYS
ROAD LIFE STUDIES
CONSTRUCTION PROJECT LOG RECORD

CONTROL SECTION 7905
TRUNK HIGHWAY 61
COUNTY Wabasha
DISTRICT 6A

LIMITS: Jct.T.H.42 in Kellogg - Jct.T.H.60 in Wabasha



YEAR BUILT	PROJECT N ^o	DESCRIPTION			CODE N ^o
		TYPE	WIDTH	THICKNESS	
		Gravel			No Record of Constr.
1920	61-3-8	Br. 3018	19'		30' C.T.G.
1923	61-3-01B	Grading Br. 3618	30' 19'		652' H.T., L.T. & B.S.
1923	61-3-26	Grading	30'		
1923	61-3-26	Grading Gravel	30' 30'		
1923	61-3-37	Br. 3886	21'		179' T.P.G. O.H.
1924	61-3-39-1	Grading	30'		
1925	61-3-39-1	Concrete	18'	8-7-8	
1926	61-3-50	Concrete	18'	8-7-8	
1926	61-3-26A & B	Concrete	18'	8-7-8	
1931	61-3-24-2	Grading	60'		
(1)	1932	Oil Tr. Gravel	VR		8234 Gal./Mile. Maint. Dept.
1936	61-3-24-2	Concrete	20'	9-7-9	
1939	7905-02	Memorial Marker			



YEARS		TOTAL MILES	UNINCORPORATED		INCORPORATED		RURAL		URBAN	
FROM	TO		RDWY. MI.	BR. MI.	RDWY. MI.	BR. MI.	RDWY. MI.	BR. MI.	RDWY. MI.	BR. MI.
1921	1922	5.50	2.83	0.01	3.48	0.50	3.14	0.01	2.75	0.00
1923	1924	6.38	5.84	0.17	3.22	0.00	3.45	0.17	2.75	0.00
1925	1930	6.37	5.84	0.17	3.22	0.00	3.41	0.17	2.79	0.00
1931	1963	6.01	2.54	0.17	2.90	0.00	3.41	0.17	2.42	0.00
1964	1969	6.01	2.96	0.16	2.83	0.00	3.43	0.16	2.42	0.00

REMARKS: Layout is to scale as of 1931

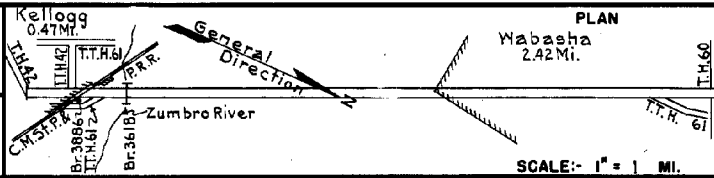
(1) This work not done under this project number but lies within the limits of this project.

PREPARED BY
HIGHWAY PLANNING SURVEY
IN COOPERATION WITH
U.S. PUBLIC ROADS ADMINISTRATION

STATE OF MINNESOTA
DEPARTMENT OF HIGHWAYS
ROAD LIFE STUDIES
CONSTRUCTION PROJECT LOG RECORD

CONTROL SECTION 7905
TRUNK HIGHWAY 61
COUNTY Wabasha
DISTRICT 6A

LIMITS: Jct.T.H.42 in Kellogg - Jct.T.H.60 in Wabasha



See Sheet 3 for Plan
Subsequent to 1969

YEAR BUILT	PROJECT N ^o	DESCRIPTION			CODE N ^o
		TYPE	WIDTH	THICKNESS	
C 1941	A.F.E. 21 A.F.E. 19	Impr. Shoulders			1
M 1952	A.F.E. 4 A.F.E. 5	Shoulders Repair & Seal	30'		2
C 1954	7905-03	Traffic Signals			3
M 1956	A.F.E. 605	Light Bit Seal on Shoulders	30'		4
C 1959	A.F.E. 827	Storm Sewer in Wabasha			5
M 1961		Light Bit Seal	30'		6
C 1964	7905-05	Plant Mix Bit. Gravel Shoulders	24'	3"	7
M 1967	SF	Light Bit Seal Shoulders			8
					9
					10
					11
					12
					13
					14

YEARS		TOTAL MILES	UNINCORPORATED		INCORPORATED		RURAL		URBAN	
FROM	TO		RDWY. MI.	BR. MI.	RDWY. MI.	BR. MI.	RDWY. MI.	BR. MI.	RDWY. MI.	BR. MI.

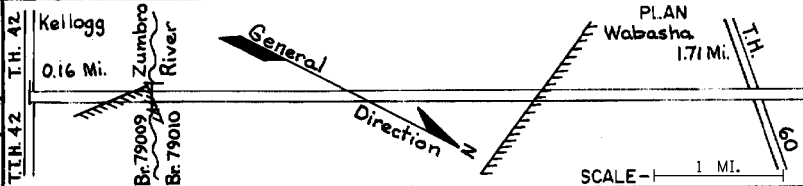
REMARKS: See Sheet No 1

PREPARED BY
TRAFFIC AND PLANNING DIVISION
IN COOPERATION WITH
U.S. DEPARTMENT OF COMMERCE
BUREAU OF PUBLIC ROADS


STATE OF MINNESOTA
DEPARTMENT OF HIGHWAYS
ROAD LIFE STUDIES
CONSTRUCTION PROJECT LOG RECORD

CONTROL SECTION 7905
TRUNK HIGHWAY 61
COUNTY Wabasha
DISTRICT 6A

LIMITS: Jct. T.H. 42 - Jct. T.H. 60 in Wabasha
Ref. Pt. 053+00.979 - 060+00.172



YEAR BUILT	PROJECT NO.	DESCRIPTION			REMARKS
		TYPE	WIDTH	THICKNESS	
C	1970 7905-06	Grading Base, Pl. Mix Bit. Surf. Gravel Shldrs.	26'-5"	18"	
C	1970 7905-06	Br. 79009 Br. 79010			483' P.P.G. 483' P.P.G.
C	1973 -08-09	Grading Base Pl. Mix Bit. Surf. Bit. Shldrs.	26'24"	3"	
C	1982 7905-79009 -79010	Cons. Surfacing Shldr. App. Maint.			
C	1988 7905-15	Mill & Bit. Overlay	24'	1"	Spec. 2331 Spec. 2361
C	1995 7905-17	Milling Bit. Overlay	24 1/2' 26'	1" 3"	Spec. 2347
M	1997 7905-18	Major Crack Repair			
S	2000 7905-19	Bit. Mill & Overlay	24'	3"	Spec. 2350
M	2002 8826-25	Major Crack Repair			
M	2005 8826-38	Bit. Seal Coat	26'		Spec. 2356
M	2006 8826-51	Agg. Seal			Type FA-3
C	2019 7905-23	Grading Milling Bit. Overlay	var. var.	1 1/2"- 3"	ML, TL's, shldrs spec. 2360



YEARS		TOTAL MILES	UNINCORPORATED		INCORPORATED		RURAL		URBAN	
FROM	TO		RDWY. MI.	BR. MI.	RDWY. MI.	BR. MI.	RDWY. MI.	BR. MI.	RDWY. MI.	BR. MI.
1970		5.66	3.70	0.09	1.97	0.00	3.86	0.09	1.71	0.00

REMARKS: Layout is to scale as of 1970