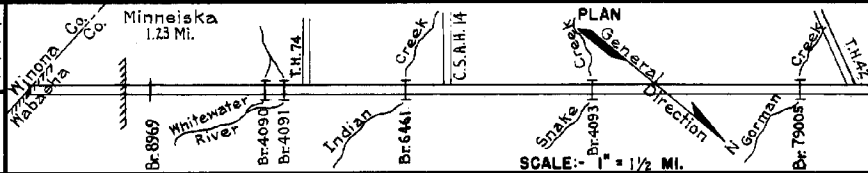


PREPARED BY
HIGHWAY PLANNING SURVEY
IN COOPERATION WITH
U.S. PUBLIC ROADS ADMINISTRATION

STATE OF MINNESOTA
DEPARTMENT OF HIGHWAYS
ROAD LIFE STUDIES
CONSTRUCTION PROJECT LOG RECORD


CONTROL SECTION 7904
TRUNK HIGHWAY 61
COUNTY Wabasha
DISTRICT 6A

LIMITS: S. Co. Line in Minneiska - Jct. T.H. 42



See Sheet 2 For Plan
Subsequent to
1968

| YEAR BUILT | PROJECT N# | DESCRIPTION | | | CODE N# |
|------------|------------|-------------------------|---------|-----------|------------------------------|
| | | TYPE | WIDTH | THICKNESS | |
| 1924 | 61-3-39-1 | Grading | 30' | | |
| | | Br. 6193 & 4090 | 19' | | 2-10'40, 375' L.T. 75' L.T. |
| | | 4091, 4092, 4093 & 4094 | 19' | | 2-50' L.T. & 50' C.D.G. |
| 1925 | 61-3-39-1 | Concrete | 18' | 5-7-8 | |
| | (1) | | | | |
| 1936 | 61-3-39-1 | Channel Change | | | Maint. Dept. |
| C | | Br. 6461 | 30' | | 102' C.S. |
| 1945 | 7904-09 | Grading | 42' | | |
| C | | Bit Surfacing | | | MG-3, 1860 Gal./Mi. |
| 1945 | A.F.E. 35 | Mixed Bit. | 28' | 2" | Sand & Rock 649 CY/M |
| | A.F.E. 7 | Seeding | | | Maint. Div. |
| M | | Bit Seal Coat | 18' | | RC-3, 7893 Gal. |
| 1945 | A.F.E. 5 | Bit Seal Coat | | | Agg. 190 C.Y. |
| C | | Offtake Ditch | | | |
| 1950 | A.F.E. 34 | Offtake Ditch | | | |
| C | | Spot Subgr. Corr. | | | MG-3, 13724 Gal. |
| 1951 | A.F.E. 16 | Bit Resurfacing | 30' | 1" | Agg. 664 C.Y. |
| | | Mixed Bit. | | | |
| M | | Light Bit Seal | 24' | | MC-2, 2330 Gal. |
| 1952 | A.F.E. 5 | Light Bit Seal | | | Sand, 64 C.Y. |
| M | | Light Bit Seal | 30' | | RCS-1, 3807 Gal. |
| 1956 | A.F.E. 605 | Light Bit Seal | | | Agg. 120 C.Y. |
| C | | Erosion & Flood Control | | | |
| 1959 | A.F.E. 866 | Erosion & Flood Control | | | |
| C | | Grading Sub-base | | | Divided Highway |
| 1962 | 7904-17 | Cr. Rock Base Rd. Mix | | | |
| | (2) | Bit Br. 8969 | | | C 105 D |
| M | | Light Bit Seal | 31' | | RC-2, 1854 Gal. |
| 1964 | C | Light Bit Seal | | | Agg. 57 C.Y. |
| 1965 | SF | Bit Surf. Repair | 24' | 3/4" | 59 Tdn Bit. Mixture |
| C | | Bit. Base | 11-2/2' | | |
| 1965 | 7904-19 | Plant Mix Bit. Surf. | 24' | 3" | mi. & S.B. only for 0.67 mi. |



| YEARS FROM TO | TOTAL MILES | UNINCORPORATED | | INCORPORATED | | RURAL | | URBAN | |
|---------------|-------------|----------------|---------|--------------|---------|-----------|---------|-----------|---------|
| | | RDWY. MI. | BR. MI. | RDWY. MI. | BR. MI. | RDWY. MI. | BR. MI. | RDWY. MI. | BR. MI. |
| 1924 | 1961 | 10.86 | 9.39 | 0.11 | 1.36 | 0.00 | 10.75 | 0.00 | 0.00 |
| 1927 | 1968 | 10.86 | 9.40 | 0.11 | 1.34 | 0.00 | 10.74 | 0.11 | 0.00 |
| 1929 | 1969 | 10.80 | 9.28 | 0.18 | 1.34 | 0.00 | 10.62 | 0.18 | 0.00 |
| 1970 | | 10.69 | 9.28 | 0.18 | 1.23 | 0.00 | 10.51 | 0.18 | 0.00 |

REMARKS: Layout is to scale as of 1924

(1) This work not done under this project number but lies within the limits of this project.

(2) Grading is 2" @ 56, 12" select granular mat'l. sub-base, 7 1/2" crushed rock base, Road mix bit is 1 1/2" @ 26' temporary surface on one roadway

4-75

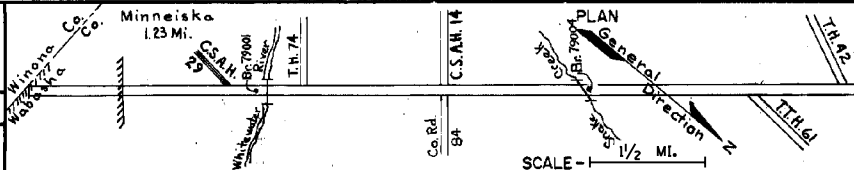
PREPARED BY
TRAFFIC AND PLANNING DIVISION
IN COOPERATION WITH
U.S. DEPARTMENT OF COMMERCE
BUREAU OF PUBLIC ROADS

STATE OF MINNESOTA
DEPARTMENT OF HIGHWAYS
ROAD LIFE STUDIES
CONSTRUCTION PROJECT LOG RECORD


CONTROL SECTION 7904
TRUNK HIGHWAY 61
COUNTY Wabasha
DISTRICT 6A

LIMITS S.Co. Line in Minneiska - Jct.T.H. 42

Ref. Pt. 043+00.160 - 053+00.979



| YEAR BUILT | PROJECT NO | DESCRIPTION | | | |
|------------|------------------|------------------------------------------------------|------------------|---------------------|---------------------------------------------|
| | | TYPE | WIDTH | THICKNESS | REMARKS |
| M 1966 | C | Light Bit Seal | 32' | | CRS-1, 2600 Gal. FA-1, Agg. 90 C.Y. |
| C 1969 | 7904-18 | Br 79001 Br 79004 | 28' 30' | | 387' B.S. 546' B.S. |
| C 1969 | 7904-18 | Grading & Base Pl. Mix. Bit. Bit. Shoulders | 44' 24' 8' | 19" 2" 1 1/2" | 12" Select Gran. 7" Cr. Rock 9 Rt. & Lt. |
| C 1969 | 7904-25 | Pl. Mix. Bit. | 24' | 3" | |
| C 1970 | 7904-23 | Grading Base Pl. Mix Bit. Surf. Gravel Shldrs. | 24'-5 1/2" | 2" | Br 79005 C1212 PH |
| M 1972 | SF | Seal Coat | 24' | | PC-800 3000 Gal. |
| C 1974 | -26 F003-4(4) | Grading Base Asphaltic Conc. Surf. Bit Shldrs. | 20-24' | 2 1/2-3 1/2" | Br. 79002, 79003, GAL. & 79014 |
| M 1980 | SF | Bit. Overlay | 24' | 2" | 227 Ton. Tact. 0.2 |
| M 1986 | SF | Bit. Overlay | 24' | 1" | Spec. 2331 |
| C 1988 | 7904-31 | MIII & Bit. Overlay | 24' | 1" | Spec. 2331 Spec. 2361 |
| C 1990 | 7904-34 | MIII & Bit. Overlay | 24' | 1" | Spec. 2341 Spec. 2361 |
| C 1991 | 7904-35 | MIII & Bit. Overlay | 24' | 1" | Spec. 2341 Spec. 2361 |
| M 1993 | SF | Bit. Overlay | 24' | 1 1/2" | Spec. 2341 |
| C 1995 | 7904-37 | Milling Bit. Overlay | 25' | 1" | Spec. 2347 |



| YEARS | | TOTAL MILES | UNINCORPORATED | | INCORPORATED | | RURAL | | URBAN | |
|-------|----|-------------|----------------|---------|--------------|---------|-----------|---------|-----------|---------|
| FROM | TO | | RDWY. MI. | BR. MI. | RDWY. MI. | BR. MI. | RDWY. MI. | BR. MI. | RDWY. MI. | BR. MI. |
| | | | | | | | | | | |
| | | | | | | | | | | |
| | | | | | | | | | | |
| | | | | | | | | | | |
| | | | | | | | | | | |
| | | | | | | | | | | |
| | | | | | | | | | | |
| | | | | | | | | | | |

REMARKS: See Sheet No 1

