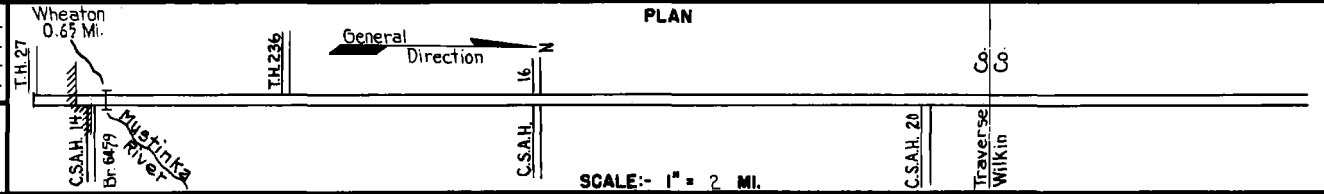


PREPARED BY  
HIGHWAY PLANNING SURVEY  
IN COOPERATION WITH  
U. S. PUBLIC ROADS ADMINISTRATION


STATE OF MINNESOTA  
DEPARTMENT OF HIGHWAYS  
ROAD LIFE STUDIES  
CONSTRUCTION PROJECT LOG RECORD

CONTROL SECTION 7806  
TRUNK HIGHWAY 75  
COUNTY Traverse  
DISTRICT 4B

LIMITS: N. Jct. T.H. 27 in Wheaton - N. Co. Line.



YEAR BUILT	PROJECT N°	DESCRIPTION			CODE N°
		TYPE	WIDTH	THICKNESS	
1925	75-6-31-1	Grading	30'		
		Br. No. 4231	23'		75' L.T.
1926	75-6-31-1	Gravel	24'	2 1/2"	1200 C.Y./Mile.
	(1)				
1931	75-6-31-1	Oil Tr. Gravel	22'	1"	12200 Gal./Mile. Maint. Dept.
C		Grading			
1941	7806-01	Stab. Grav. Base	46'	8"	
C					
1942	7806-03	Mixed Bit.	46'	1"	
M		Spot Treat.			MC2 Asp. 4946 G./Mi.
1942	A.F.E. 4	Bit. Surf. Repair			Grav. 184 C.Y./Mi. Maint. Dept.
	A.F.E. 12				
M		Spot Treat.			Bit. 6557 Gal./Mi.
1943	A.F.E. 4	Bit. Surf. Repair			Grav. 395 C.Y./Mi.
	A.F.E. 17	Grade Lift (Spots)			Maint. Dept.
M		Spot Treat.			Bit. 4567 Gal./Mi.
1944	A.F.E. 4	Bit. Surf. Repair	24'		Grav. 153 C.Y./Mi. Maint. Div.
C	7806-02				Subgrade Stab.
1945	7806-05	Grading	40 1/4'		with 1200 C.Y./Mi. of
	(2) 7806-09				salvaged mat'l.
C					
1945	7806-12	Gravel	40 1/4'	1 1/2"	1000 C.Y./Mi.
C		Bit. Surfacing			SC13, 217507 Gal.
1946	A.F.E. 25	Bit. Surf. Treat. (Mixed Prime)	24'		
C					
1946	7806-06	Br. 6459	30'		80' B.S.
M		Spot Treat.			SC 3&1, 47265 Gal.
1947	A.F.E. 4	Bit. Surf. Repair	24'		Agg. 3018 tons
C					
1947	A.F.E. 7	Seeding			



YEARS FROM	YEARS TO	TOTAL MILES	UNINCORPORATED		INCORPORATED		RURAL		URBAN	
			RDWY. MI.	BR. MI.	RDWY. MI.	BR. MI.	RDWY. MI.	BR. MI.	RDWY. MI.	BR. MI.
1926	1944	15.05	14.14	0.01	0.90	0.00	14.14	0.01	0.90	0.00
1945	1949	15.04	14.37	0.01	0.66	0.00	14.37	0.01	0.66	0.00
1950		15.04	14.35	0.01	0.65	0.00	14.38	0.01	0.65	0.00

REMARKS: Layout is to scale as of 1926.

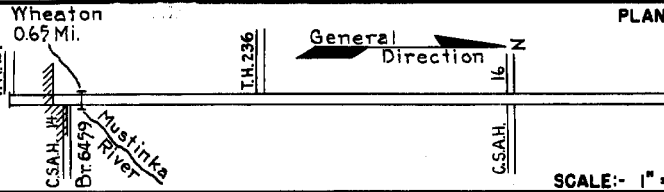
(1) This work not done under this project number but lies within the limits of this project. (2) Contract not complete until 1946.

PREPARED BY  
HIGHWAY PLANNING SURVEY  
IN COOPERATION WITH  
U.S. PUBLIC ROADS ADMINISTRATION

STATE OF MINNESOTA  
DEPARTMENT OF HIGHWAYS  
ROAD LIFE STUDIES  
CONSTRUCTION PROJECT LOG RECORD

CONTROL SECTION 7806  
TRUNK HIGHWAY 75  
COUNTY Traverse  
DISTRICT 4B

LIMITS: N.Jct.T.H.27 in Wheaton - N. Co Line



YEAR BUILT	PROJECT N <sup>o</sup>	DESCRIPTION			CODE N <sup>o</sup>
		TYPE	WIDTH	THICKNESS	
M		Spot Treat.			SC-3, 30840 Gal.
1948	A.F.E. 4	Bit. Surf. Repair	24'		Agg. 2037 Tons
M		Spot Treat.			MC-2 & SC-3, 29337 Gal.
1949	A.F.E. 4	Bit. Surf. Repair & Spot Fog Seal	24'		Agg. 940 C.Y.
C		P.C. Concrete	22' x 9'-9"		
1950	7806-13				
M		Spot Treat.			SC-3, 31481 Gal.
1950	A.F.E. 4	Bit. Surf. Repair	24'		Agg. 1676
M		Spot Treat.			SC-3 & MC-2, 40025 Gal.
1951	A.F.E. 4	Bit. Surf. Repair	24'		Agg. 2203 C.Y.
M		Spot Treat.			SC-3 & MC-2, 43961 Gal.
1952	A.F.E. 4	Bit. Surf. Repair	24'		Agg. 3176 C.Y.
M		Spot Treat.			SC-3, 66962 Gal.
1953	A.F.E. 604	Bit. Surf. Repair	24'		Agg. 3450 C.Y.
M		Spot Treat.			SC-3, 35642 Gal.
1954	A.F.E. 604	Bit. Surf. Repair	24'		Agg. 2494 Tons
M		Spot Treat.			MC-2 & RC-1, 26350 Gal.
1955	A.F.E. 604	Bit. Surf. Repair Seal Coat (13.91 Mi)	24'		Agg. 764 Tons
C		Gravel Sub-base	40' x 4"		
1956	7806-14	P.C. Concrete	24' x 9'-9"		
C		Grade, Pl. Mix Bit. Base, Pl. Mix Bit. Surf. B624 C & G	11" x 3"		15' Rt. E of inplace P.C. Conc.
1970	7806-17				
M		Joint Seal			9,450 lbs Sealant
1973	SF				
M		Joint Seal			73,000 lbs. Sealant
1974	SF				
C		PAVEMENT WIDENING	2'		
1976	7806-21	Bit. Resurfacing	24' x 5"		Pl. Mix Spec 2331
		Agg. Shoulders	10' Var.		CI-3, CI-5

1	15.04 (Net 4.30)
2	15.04 (Net Repair 3.60) (Net Fog 3.60)
3	11.3
4	13.91 (Net 4.50)
5	13.91 (Net 5.99)
6	13.91 (Net 8.91)
7	13.91 (Net 9.74)
8	13.91 (Net 4.18)
9	13.91 (Repair Net 0.53)
10	13.91
11	0.22
12	0.40
13	13.91
14	0.76

YEARS FROM	TOTAL MILES TO	UNINCORPORATED		INCORPORATED		RURAL		URBAN	
		RDWY. MI.	BR. MI.	RDWY. MI.	BR. MI.	RDWY. MI.	BR. MI.	RDWY. MI.	BR. MI.

REMARKS: See Sheet N<sup>o</sup> 1

