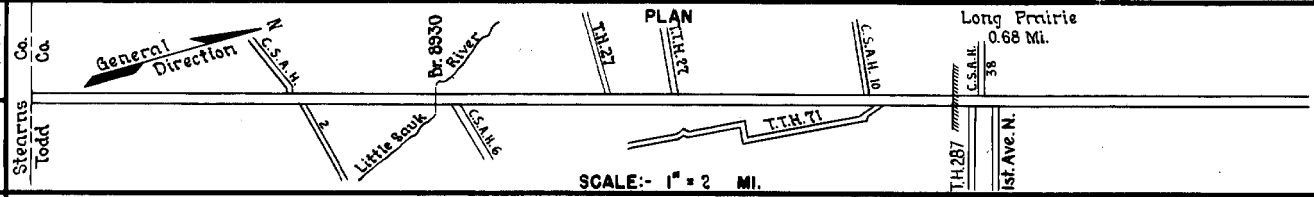


PREPARED BY
HIGHWAY PLANNING SURVEY
IN COOPERATION WITH
U.S. PUBLIC ROADS ADMINISTRATION


STATE OF MINNESOTA
DEPARTMENT OF HIGHWAYS
ROAD LIFE STUDIES
CONSTRUCTION PROJECT LOG RECORD

CONTROL SECTION 7707
TRUNK HIGHWAY 71
COUNTY Todd
DISTRICT 3A

LIMITS: S. Co. Line - 1st Ave. N. in Long Prairie



YEAR BUILT	PROJECT N°	DESCRIPTION			CODE N°
		TYPE	WIDTH	THICKNESS	
		Grading	22'		No Record of Constr.
		Gravel	22'	2"	No Record of Const.
1928	71-4-31B⊗C	Grading Br. 4670	32' 27'		30' C.D.G.
1928	71-4-31B⊗C	Gravel Clay Base	24'	1 1/2" 1"	700 C.Y. Gravel / Mile 200 C.Y. Clay / Mile.
1928	71-4-31B⊗C	Oil Tr. Gravel	24'	1"	12700-13700 Gal. / Mile. Maint. Dept.
1932	71-4-31B	Bit. Plant Mix	24'	2"	1500 Tons / Mile.
1934	71-4-31C	Bit. Plant Mix	24'	2 1/2"	
M 1944	A.F.E. 4	Spot Treat. Bit. Surf. Repair	24'		RT-6, 1533 Gal. / Mi. Grav. 99 C.Y. / Mi. Maint. Div.
M 1945	A.F.E. 4	Bit. Surf. Repair	48'		RT-6, 20868 Gal. / Mi. Grav. 912 C.Y. / Mi. Maint. Div.
M 1946	A.F.E. 4	Spot Treat. Bit. Surf. Repair	24'		MC-3 & RT-6, 53479 Gal. Agg. 1559 C.Y.
C 1947	A.F.E. 20	Bit. Resurfacing Mixed Bit.	24'	1" added	SC-4, 116163 Gal. Agg. 10073 Tons
M 1951	A.F.E. 4	Bit. Fog Seal	24'		RCS-1, 21689 Gal. Agg. 638 C.Y.
C 1954	7707-08 (2)	Grading Bit. Stab. Base Mixed Bit.	50' 47'	6" 1"	On 12" Sand
M 1955	A.F.E. 604 A.F.E. 605	Spot Treat. Bit. Surf. Repair Spot Light Bit. Seal	24'		SE-3 & RC-2, 11450 Gal. Agg. 577 Tons & 165 C.Y.



YEARS		TOTAL MILES	UNINCORPORATED		INCORPORATED		RURAL		URBAN	
FROM	TO		RDWY. MI.	BR. MI.	RDWY. MI.	BR. MI.	RDWY. MI.	BR. MI.	RDWY. MI.	BR. MI.
1921	1927	16.42	15.74	0.00	0.68	0.00	15.74	0.00	0.68	0.00
1928	1956	15.12	14.43	0.01	0.68	0.00	14.43	0.01	0.68	0.00
1957		14.94	14.26	0.00	0.68	0.00	14.26	0.00	0.68	0.00

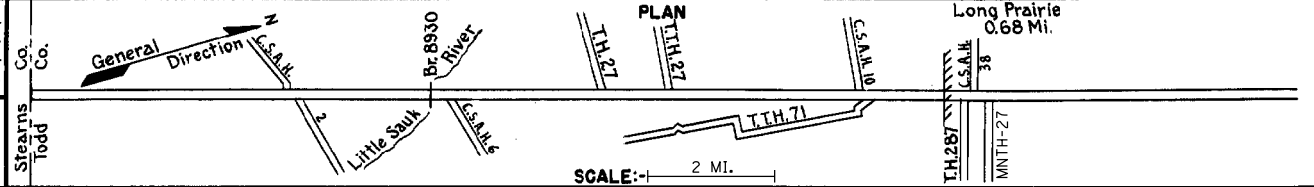
REMARKS: Layout is to scale as of 1928.
 (1) This work not done under these project numbers but lies within the limits of these projects.
 (2) Contract not final but work substantially complete.

PREPARED BY
HIGHWAY PLANNING SURVEY
IN COOPERATION WITH
U. S. PUBLIC ROADS ADMINISTRATION


STATE OF MINNESOTA
DEPARTMENT OF HIGHWAYS
ROAD LIFE STUDIES
CONSTRUCTION PROJECT LOG RECORD

CONTROL SECTION 7707
TRUNK HIGHWAY 71
COUNTY Todd
DISTRICT 3A

LIMITS: S.Co.Line - N. Jct. MNTH-27
Ref. Pt. 171+00.605 - 186+00.555



YEAR BUILT	PROJECT N ^o	DESCRIPTION			CODE N ^o
		TYPE	WIDTH	THICKNESS	
C	1957 7707-09	Grading Gravel Base Mixed Bit. (Base)	42'	5"	C(11-14-11)2 (Br. 8930) on 9" Stab. Sand-Grav. Sub-base
M	1959 A.F.E. 605	Light Bit. Seal	36'		RS-2, 495 Gal. Agg. 21 C.Y.
C	1962 7707-13	Gravel Base Road Mix Bit. Base Plant Mix Bit	42'	5"	Base constructed Mt. Pt. 14.26 to 14.90 only
M	1967 C	Light Bit. Seal	25'		CRS-2, 45336 Gal. FA-3, Agg. 1672 C.Y.
C	1978 7707-16	Right Turn Lanes Bit. Shoulders	12'	3"	Bit. Spec. 2331
C	1989 7707-18	Bit. Shouldering	8'	2'	Spec. 2331
S	2002 7319-34	Bituminous Milling Bit. Surfacing	24'	1 1/2"	Spec. 2360
S	2003 7707-22	Grading Bit. Surfacing Bituminous Milling	40'	3 1/2"	Mun. Agreement Spec. 2360
S	2008 8823-120	Seal Coat			Type FA3
S	2017 7707-24	Bit. Milling Bit. Overlay w-TL's	var.	4"	Spec. 2360



YEARS FROM	YEARS TO	TOTAL MILES	UNINCORPORATED		INCORPORATED		RURAL		URBAN	
			RDWY. MI.	BR. MI.	RDWY. MI.	BR. MI.	RDWY. MI.	BR. MI.	RDWY. MI.	BR. MI.

REMARKS: See Sheet No. 1