

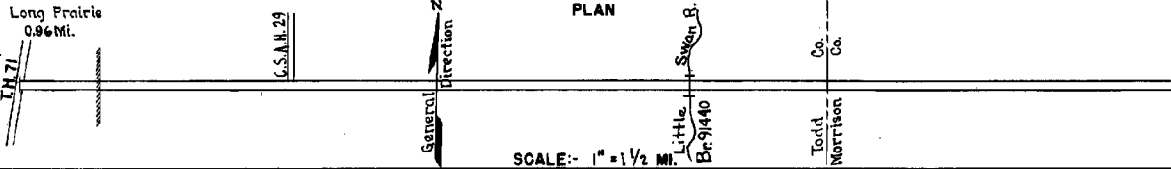
PREPARED BY  
HIGHWAY PLANNING SURVEY  
IN COOPERATION WITH  
U.S. PUBLIC ROADS ADMINISTRATION

STATE OF MINNESOTA  
DEPARTMENT OF HIGHWAYS  
ROAD LIFE STUDIES  
CONSTRUCTION PROJECT LOG RECORD


CONTROL SECTION 7704  
TRUNK HIGHWAY 87  
COUNTY Todd  
DISTRICT 3A

LIMITS: N. Jct. TH 71 in Long Prairie - E. Co. Line.

Long Prairie  
0.96 Mi.



YEAR BUILT	PROJECT N <sup>o</sup>	DESCRIPTION				CODE N <sup>o</sup>
		TYPE	WIDTH	THICKNESS	REMARKS	
		Gravel	24'	1 1/2"	No Record of Constr. Added in 1934.	
		Br 1990	19'		20' B.S.	
		Bituminous Treat.	24'		No Record of Constr. Added in 1934.	
1938	A.F.E. 35	Mixed Bit.	24'	1"	Maint. Dept.	
M		Spot Treat.			563,2897 Gal./Mi.	
1940	A.F.E. 42	Bit. Surf. Repair			Grav. 256 C.Y./Mi.	
M		Spot Treat.			563,917 Gal./Mi.	
1941	A.F.E. 17	Bit. Surf. Repair	24'		Maint. Dept.	
M		Spot Treat.			563,876 Gal./Mi.	
1942	A.F.E. 4	Bit. Surf. Repair	24'		Agg. 40 C.Y./Mi.	
M		Spot Treat.			563,876 Gal./Mi.	
1942	A.F.E. 5	Bit. Seal Coat	22'		Agg. 41 C.Y./Mi.	
M		Spot Treat.			RT-6, 1348 Gal./Mi.	
1943	A.F.E. 4	Bit. Surf. Repair	24'		Agg. 103 C.Y./Mi.	
M		Spot Treat.			Bit. 8493 Gal./Mi.	
1945	A.F.E. 4	Bit. Surf. Repair	22'		Grav. 410 C.Y./Mi.	
M		Spot Treat.			RT-6, 14860 Gal.	
1946	A.F.E. 4	Bit. Surf. Repair	22'		Agg. 1119 C.Y.	
M		Spot Treat.			RT-6, 8569 Gal.	
1947	A.F.E. 4	Bit. Fog Seal	24'			
M		Spot Treat.			563 & RT-6, 0.14831 Gal.	
1948	A.F.E. 4	Bit. Surf. Repair & Fog Seal	26' 24'		Agg. 589 C.Y.	
M		Spot Treat.			563, 19888 Gal.	
1950	A.F.E. 4	Bit. Surf. Repair	24'		Agg. 1188 C.Y.	
C	A.F.E. 30	Reshaping (0.10 Mi.)			563, 4994 Gal.	
1951	A.F.E. 4	Bit Surfacing			Agg. 432 C.Y.	
		Mixed Bit.	40'	2"		



YEARS		TOTAL MILES	UNINCORPORATED		INCORPORATED		RURAL		URBAN		REMARKS: Layout is to scale as of 1934.
FROM	TO		RDWY. MI.	BR. MI.	RDWY. MI.	BR. MI.	RDWY. MI.	BR. MI.	RDWY. MI.	BR. MI.	
1934	1954	10.53	9.47	0.01	1.05	0.00	9.47	0.01	1.05	0.00	
1955	1969	10.45	9.47	0.01	0.97	0.00	9.47	0.01	0.97	0.00	
1970		10.45	9.48	0.01	0.96	0.00	9.48	0.01	0.96	0.00	

PREPARED BY  
HIGHWAY PLANNING SURVEY  
IN COOPERATION WITH  
U.S. PUBLIC ROADS ADMINISTRATION

STATE OF MINNESOTA  
DEPARTMENT OF HIGHWAYS  
ROAD LIFE STUDIES  
CONSTRUCTION PROJECT LOG RECORD

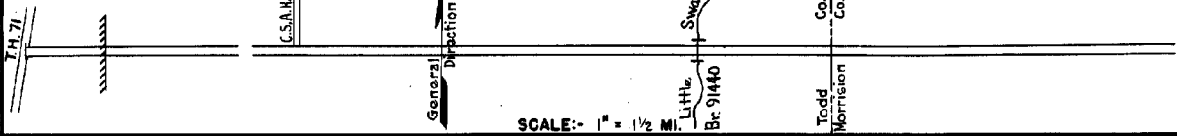
CONTROL SECTION 7704  
TRUNK HIGHWAY 27  
COUNTY Todd  
DISTRICT 3A

LIMITS: N. Jct. T.H. 71 in Long Prairie - E. Co. Line


Long Prairie  
0.96 Mi.

C.S.A.R. 29

PLAN



YEAR BUILT	PROJECT N <sup>o</sup>	DESCRIPTION			CODE N <sup>o</sup>
		TYPE	WIDTH	THICKNESS	
C	1951 7704-02	Grading	36'		1.0 Select Material
C	1951 A.F.E. 33	Gravel Base	28'	6'-15"	6603 C.Y.
M	1952 A.F.E. 4	Bit Surf. Repair	24'		SC3 & MC3, 85592 Gal. Agg. 7060 Tons & 108 C.Y.
C	1952 A.F.E. 33	Bit Surfacing	30'	2"	SC3, 17179 Gal. (Mixed Prime)
C	A.F.E. 29	Install Guard Rail			Erosion Structures
M	A.F.E. 834	Base Repair (0.63 Mi.)			SC3, 13388 Gal.
M	1953 A.F.E. 604	Bit Surf. Repair	24'		Agg. 1070 Tons
M	1954 A.F.E. 604	Spot Treat Bit Surf. Repair	24'		SC3, 4333 Gal. Agg. 364 Tons
M	1955 A.F.E. 604	Spot Treat Bit Surf. Repair	24'		SC-3, 9800 Gal. Agg. 857 Tons
		Mixed Bit.	42'		No Record of Const. Taken over from village in 1955.
M	1958 A.F.E. 604	Spot Treat Bit Surf. Repair	24'		MC-2, 9821 Gal. Agg. 790 Tons
M	1959 A.F.E. 605	Light Bit Seal	39'		RS-2, 1194 Gal. Agg. 40 C.Y.
M	1961	Light Bit Seal	25'		RS-2, 20653 Gal. Agg. 730 C.Y.
C	1970 7704-07	Grade Base, Pl. Mix Bit Base B. 274 C & G	44'	3"	
C	1970 7704-04	Grade Base Pl. Mix Bit Base Br. 91440	24'	1 1/2"	Br. 1990 replaced with C66D C 106D
C	1973 7704-08	Bit Surface Gravel Shoulders	24'	1 1/2"	



YEARS FROM	TOTAL MILES TO	UNINCORPORATED		INCORPORATED		RURAL		URBAN	
		RDWY. MI.	BR. MI.	RDWY. MI.	BR. MI.	RDWY. MI.	BR. MI.	RDWY. MI.	BR. MI.

REMARKS: See Sheet No. 1  
(1) Contract not final but work substantially complete.

