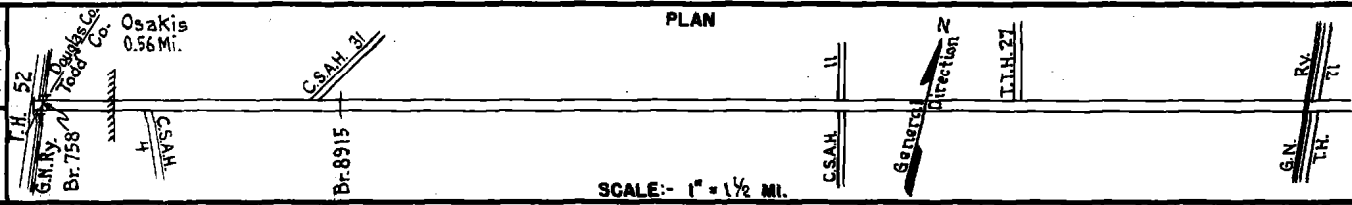


PREPARED BY
HIGHWAY PLANNING SURVEY
IN COOPERATION WITH
U. S. PUBLIC ROADS ADMINISTRATION

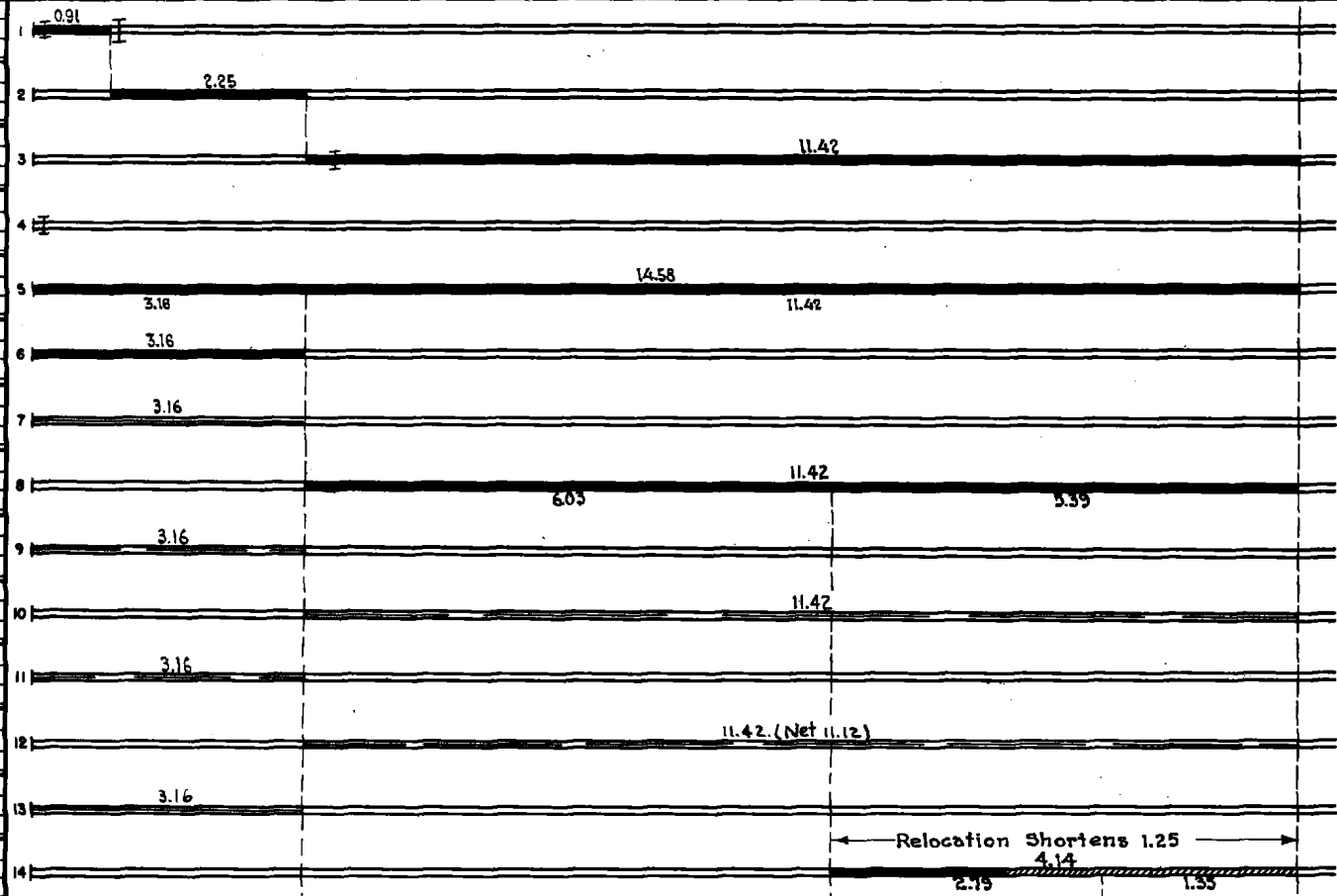
STATE OF MINNESOTA
DEPARTMENT OF HIGHWAYS
ROAD LIFE STUDIES
CONSTRUCTION PROJECT LOG RECORD

CONTROL SECTION 7703
TRUNK HIGHWAY 27
COUNTY Todd
DISTRICT 3A

LIMITS: Jct. T.H. 52 in Osakis - S. Jct. T.H. 71



YEAR BUILT	PROJECT NO.	DESCRIPTION			CODE NO.
		TYPE	WIDTH	THICKNESS	
		Gravel	26'		No Record of Const. Added in 1934.
		Br. 758	3000	4"	TPG-UP & 20' C.S.
		Gravel	22'	1 1/2"	No Record of Const. Added in 1934.
1928		Gravel	22'	19'	Co. Job 2802. Added in 1934. 800 C.Y./Mile. 16' B.S.
1939		Br. 758	28'		Built by G.N.R.R. B.S. Underpass.
1939	A.F.E. 43	Grade Lifts (1)	22'		
		Gravel (1)	22'	1"	Maint. Dept.
1940	A.F.E. 41	Mixed Bit. (1)	22'	1 1/4"	Maint. Dept.
M	1941	A.F.E. 16	Bit. Retreat.	24'	SC 3,3356 Gal./Mi. Maint. Dept.
C	1941	A.F.E. 57	Reshaping & Gravel	24'	689 C.Y./Mi. Maint. Dept.
M	1942	A.F.E. 50	Spot Treat.	24'	RT 6, 2521 Gal./Mi. Maint. Dept.
M	1943	A.F.E. 4	Bit. Surf. Repair	24'	Maint. Dept.
M	1944	A.F.E. 6	Grav. Resurfacing (Spots)	24'	239 C.Y./Mi. Maint. Div.
M	1944	A.F.E. 4	Spot Treat. Bit. Surf. Repair	24'	MC 2, 4072 Gal./Mi. Gray. 190 C.Y./Mi. Maint. Div.
M	1946	A.F.E. 6	Grav. Resurfacing (Spots)	24'	1901 C.Y.
M	1946	A.F.E. 4	Bit. Surf. Repair	22'	3C3, 26248 Gal. Agg. 1443 C.Y.
C	1947	7703-07	Grading	28'	



YEARS FROM	TO	TOTAL MILES	UNINCORPORATED		INCORPORATED		RURAL		URBAN	
			RDWY. MI.	BR. MI.	RDWY. MI.	BR. MI.	RDWY. MI.	BR. MI.	RDWY. MI.	BR. MI.
1934	1946	14.58	13.66	0.01	0.90	0.01	13.66	0.01	0.90	0.01
1947	1955	13.33	12.41	0.01	0.90	0.01	12.41	0.01	0.90	0.01
1956	1960	12.90	12.34	0.00	0.55	0.01	12.34	0.00	0.55	0.01
1961		12.97	12.41	0.00	0.55	0.01	12.41	0.00	0.55	0.01

REMARKS: Layout is to scale as of 1934.
(1) Width of 0.91 Mi. in Osakis is 26'. (2) Contract not final but work substantially complete in 1947.

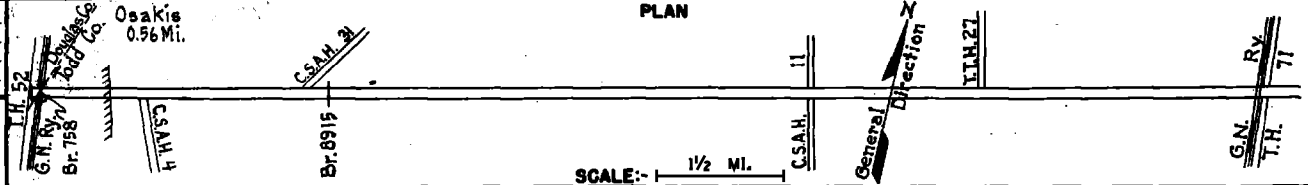
PREPARED BY
HIGHWAY PLANNING SURVEY
IN COOPERATION WITH
U.S. PUBLIC ROADS ADMINISTRATION

STATE OF MINNESOTA
DEPARTMENT OF HIGHWAYS
ROAD LIFE STUDIES
CONSTRUCTION PROJECT LOG RECORD


CONTROL SECTION 7703
TRUNK HIGHWAY 27
COUNTY Todd
DISTRICT 3A

LIMITS: Jct. T.H. 52 in Osakis - S. Jct. T.H. 71

Ref. Pt. 092+00.240 - 105+00.191



YEAR BUILT	PROJECT N°	DESCRIPTION			CODE N°
		TYPE	WIDTH	THICKNESS	
C	1947 A.F.E. 33	Grav. Surfacing	28'	1"	
C	A.F.E. 23	Heavy Reshape Spots			SC-3, 148470 Gal.
1948	A.F.E. 18	Gravel Base	28'	3"-2"	
		Mixed Bit.	26'	1 1/2"	(Mixed Prime)
M		Spot Treat.			SC-3, RCS-1, 23823 Gal.
1951	A.F.E. 4	Bit. Surf. Repair	24'		Agg. 1050 C.Y.
		Bit. Fog Seal (10.17 Mi)	24'		
M		Spot Treat.			SC-3, 1738 Gal.
1952	A.F.E. 4	Bit. Surf. Repair	24'		Agg. 104 C.Y.
M					SC-3, 11348 Gal.
1953	A.F.E. 604	Bit. Surf. Repair	24'		Agg. 1088 Tons
M					SC-3, 16757 Gal.
1954	A.F.E. 604	Bit. Surf. Repair	24'		Agg. 1400 Tons
C		Grading	24'		C106D (Br. 8915)
1956	7703-10	Stab. Gray Base	34'	3"	On 8" Sand-Gr. Sub-base
	7703-9 (3)	Mixed Bit. Base	26'	1 1/2"	
C&M		Bit. Surf. Repair (0.15 Mi)			MC-2, 100363 Gal.
1958	A.F.E. 818	Bit. Resurfacing			Agg. 7092 Tons
		Mixed Bit. (9.01 Mi)	24'	1"	Spot Base Repair
M					RS-2, 25405 Gal.
1961		Light Bit. Seal	26'		Agg. 860 C.Y.
M					MC-2, 7200 Gal.
1964	S.F.	Bit. Surf. Repair			Agg. 560 Tons
					Tack 200 Gal.
C					
1971	7703-11	Plant Mix Bit. Surf.	24'	1 1/2"	
		Gravel Shoulders	34'	Var.	
M					
1970	SF	Bridge Painting			Br. No. 75P
C					
HR1	7703	Bit. Shoulders	1 1/2"		3" L.L. L.P.
	SF	Fr. Rd. Surfacing			
C					
1995	7705-14	Bit. Overlay	24'	1 1/2"	Spec. 2341



YEARS		TOTAL MILES	UNINCORPORATED		INCORPORATED		RURAL		URBAN	
FROM	TO		RDWY. MI.	BR. MI.	RDWY. MI.	BR. MI.	RDWY. MI.	BR. MI.	RDWY. MI.	BR. MI.

REMARKS: See Sheet No. 1
(3) 7703-09 covers const. of 128" C.M.P. Arch Culv. at Mi. Pt. 0.04.

