

PREPARED BY
TRAFFIC AND PLANNING DIVISION
IN COOPERATION WITH
U.S. DEPARTMENT OF COMMERCE
BUREAU OF PUBLIC ROADS


STATE OF MINNESOTA
DEPARTMENT OF HIGHWAYS
ROAD LIFE STUDIES
CONSTRUCTION PROJECT LOG RECORD

Interstate
COUNTY Steele
DISTRICT 6B

CONTROL SECTION 7480
TRUNK HIGHWAY 35
COUNTY Steele
DISTRICT 6B

LIMITS: S. Co. Line - N. Co. Line

YEAR	PROJECT NO	DESCRIPTION			
		TYPE	WIDTH	THICKNESS	REMARKS
C	7407-15	Grading Base & Sub-base Br 8911 & Culvert	80'	12"	Divided Highway (Grav & Sand-Grav) C(11-14-11)14T & C88
C	Built as Temp Conn. under S.P. 7407-17	Bit. Stab. Base Plant Mix Bit.	80'	5"	Added thickness
C	7407-27	Concrete Br. 7162 (on C.S.A.H. 12)	48'	9"	2-24' Roadways
C	7407-16	Br. 9051 & 9052	2@30'		123' B.S.O.H. (each rdwy)
C	7407-18	Br. 9054 & 9055	2@30'		129' B.S.O.H. (each rdwy)
C	7407-22	Br. 9056			B.S.-U.P.
C	7480-03	Interstate fencing			
C	7480-10	Grading	2@49'		Divided Highway
C	7480-20	Sub-base & Base P.C. Concrete	2@24'	5 1/4"	Sand-Grav. & Grav.
C	7480-74805	Br. 74805			209' P.P.G.-U.P.
C	7480-74823&24	Br's. 74823 & 74824	37-37'		Both 170' B.S.-O.H.
C	7480-74807&08	Br's. 74807 & 74808	78-78'		Both 190' P.P.G.-O.H.
C	7480-74821	Br. 74821			209' P.P.G.-U.P.
C	7480-74809&10	Br's. 74809 & 74810	39-38'		Both 159' P.P.G.-O.H.
C	7480-74819&20	Br's. 74819 & 74820			Both 202' B.S.-U.P.
C	7480-74806	Br. 74806			224' P.P.G.-U.P.
C	7480-74813	Br. 74813			227' P.P.G.-U.P.
C	7480-74815&16	Br's. 74815 & 74816	39-39'		Both 130' B.S.-O.H.
C	7480-74817&18	Br's. 74817 & 74818	39-38'		Both 179' B.S.-O.H.
C	7480-74801	Br. 74801			212 P.P.G.-U.P.
C	7480-08	Grading			Divided Highway
C	7480-18	Gravel Sub-base & Base P.C. Concrete	2@24'	5 1/4"	
C	7480-13	Grading			Divided Highway
C	7480-19	Gravel Sub-base & Base P.C. Concrete	2@24'	5 1/4"	
C	7480-91086	Br. 91086			C106T
C	7480-74802	Br. 74802			232' P.P.G.-U.P.
C	7480-74803&04	Br's. 74803 & 74804	2@38'		Both 128' B.S.-O.H.
M	SF	Bit Shoulder Repair	10'	3"	MC-250, 117 Gal.
C		Light Bit. Seal	32'		AC-178 Tons



YEARS		TOTAL MILES	UNINCORPORATED		INCORPORATED		RURAL		URBAN	
FROM	TO		RDWY. MI.	BR. MI.	RDWY. MI.	BR. MI.	RDWY. MI.	BR. MI.	RDWY. MI.	BR. MI.
1958	1965	7.72	7.07	0.05	0.00	0.00	7.07	0.05	0.00	0.00
1966	1966	9.67	8.87	0.05	0.69	0.06	8.87	0.05	0.69	0.06
1967	1970	24.61	23.68	0.16	0.71	0.06	23.68	0.16	0.71	0.06
1971		24.61	23.60	0.16	0.79	0.06	23.60	0.16	0.79	0.06

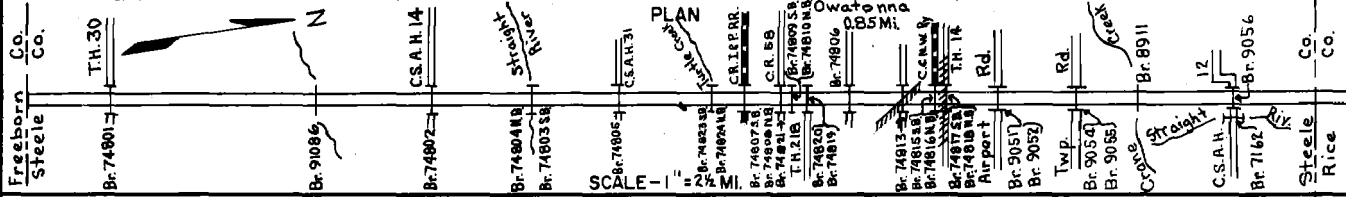
REMARKS: Layout is to scale as of 1958

PREPARED BY
TRAFFIC AND PLANNING DIVISION
IN COOPERATION WITH
U.S. DEPARTMENT OF COMMERCE
BUREAU OF PUBLIC ROADS


STATE OF MINNESOTA
DEPARTMENT OF HIGHWAYS
ROAD LIFE STUDIES
CONSTRUCTION PROJECT LOG RECORD

Interstate CONTROL SECTION 7480
TRUNK HIGHWAY 35
COUNTY Steele
DISTRICT 686

LIMITS: S. Co. Line - N. Co. Line



YEAR BUILT	PROJECT NO.	DESCRIPTION				REMARKS
		TYPE	WIDTH	THICKNESS		
M 1968	SF	Fine Mix on Bit Shoulders	2'	Var.	RC-800 Tack & AC Fine Mix 800 Gal. Agg. 80 Tons	
M 1973	SF	BIT SHOULDER REPAIR	24'	1 1/2"	AC 2331 1966 Ton R2800 TACK 14000 GAL.	
M 1976	SF	BIT OVERLAY ON WEST FRONTAGE RD.	24'	1 1/2"	AC 2331 1318 Ton CR5-2 TACK 200 GAL.	
C 1977	7490-51	RAMPS & INTERCHANGE	8' COM.		AT BR. # 74813	
M 1978	SF	BIT SURF. REPAIR BIT SHOULDERS	10'	3"	AC-1 2331 P.Mix 4029 Ton	
M 1980	7480-74809	Br. Deck Repairs & Overlay			Br. 74809	
M 1978	SF	Bit. Surface Repairs	2'	0" 3"	252 Ton 800 Gal. CSS1H Pl. Mix. Fine Mix AC-1	
M 1979	SF	Bit. Shoulder Repairs	2'	0" 2"	420 Ton 1,000 Gal. CSS1H Pl. Mix 2331 Fine Mix AC-1	
C 1980	7480-74823	Br. Repair				
M 1980	SF	Concrete Joint Repair	22x24'	1/4"	Remove, Cut & Pour P.V.C. Joint Material on Transverse Joints NB & SB Lanes	
M 1979	SF	Concrete Joint Repair	22x24'	1/4"	Remove, Cut & Pour P.V.C. Material on Transverse Joints NB & SB Lanes	
M 1980	SF	Concrete Joint Repair	22x24'	1/4"	Remove, Cut & Pour P.V.C. Material on Transverse Joints NB & SB Lanes	
M 1981	SF	Spot Bit Shoulder Repair	10'	2"	192 Ton AC-1 2331 Wear	
M 1981	SF	Reg. Seal Shoulders	3'		5400 Gal. CSS1H	



YEARS FROM	TO	TOTAL MILES	UNINCORPORATED		INCORPORATED		RURAL		URBAN	
			RDWY. MI.	BR. MI.	RDWY. MI.	BR. MI.	RDWY. MI.	BR. MI.	RDWY. MI.	BR. MI.

REMARKS: See Sheet No. 1

