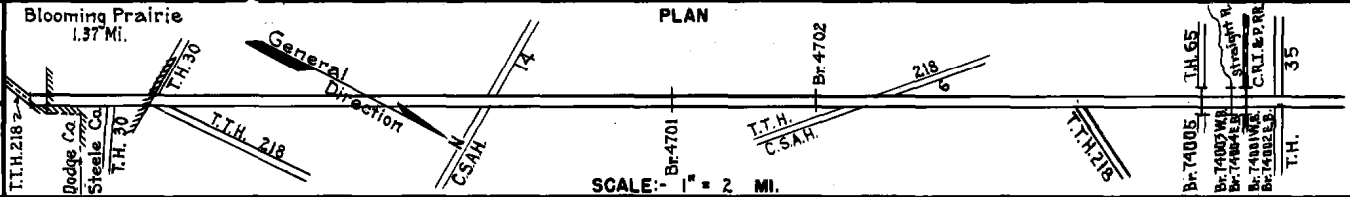


PREPARED BY
HIGHWAY PLANNING SURVEY
IN COOPERATION WITH
U. S. PUBLIC ROADS ADMINISTRATION


STATE OF MINNESOTA
DEPARTMENT OF HIGHWAYS
ROAD LIFE STUDIES
CONSTRUCTION PROJECT LOG RECORD

CONTROL SECTION 7408
TRUNK HIGHWAY 218
COUNTY Steele
DISTRICT 6B

LIMITS: E. Co. Line-Jct. T.H. 35 (E. end of bridges)



YEAR BUILT	PROJECT N°	DESCRIPTION			CODE N°
		TYPE	WIDTH	THICKNESS	
		Gravel	22'	2"	No Record of Constr.
		Wood Block			No Record of Constr.
1926	218-40-2	Concrete	VW		
1927	218-40-21-2	Grading	40'		
		Gravel	32'	4 3/4"	3000 C.Y./Mile.
1928	218-40-21-3	Grading	40'		
		Br. 4701			W108D.
		Br. 4702			W108D.
1928	218-40-21-2B	Concrete	20'	9-7.9	
1929	218-40-21-3A&B	Concrete	20'	9-7.9	
1936	218-40-21-3	Roadside Develop.			
C		Grading	36'		
1954	7408-03	Granular Base	36'	6"	
		Concrete	24'	9.75-8	
C	7408-08, 09, 10				1.73 Mi. Divided Highway
1966	7480-10	Grading			
	7480-7400E	Br. 7400E			193' P.P.G. - U.P.
C	7408-7400W&N	Brs. 7400W & 7400N			Both 204' P.P.G. - O.H.
1966	7408-7400E&S	Brs. 7400E & 7400S			Both 147' P.P.G. - O.H.
	7408-20	Traffic Signs			at Jct. T.H. 65
C		Sand gr. Sub-base	12"		
1966	7408-10	Gr. & Bit. Base			
		Plant Mix & Asph. Conc.	4 1/2"	3 1/2"	
C		Gravel Sub-base	12"		
1966	7480-20	Gr. & Bit. Base	4 1/2"	3 1/2"	
		Asphaltic Conc.	3 1/2"		
M					CRS-1 Bit. 16,178 gal.
1967	C	Bit. Seal Coat	25'		FA: 2(M) Agg. 529 C.Y.



YEARS FROM	TO	TOTAL MALES	UNINCORPORATED		INCORPORATED		RURAL		URBAN	
			ROWY. MI.	BR. MI.	ROWY. MI.	BR. MI.	ROWY. MI.	BR. MI.	ROWY. MI.	BR. MI.
1921	1926	20.67	17.45	0.00	5.21	0.00	17.46	0.00	3.21	0.00
1927	1927	20.17	16.96	0.00	5.21	0.00	16.96	0.00	3.21	0.00
1928	1928	18.06	15.13	0.00	2.93	0.00	15.13	0.00	2.93	0.00
1929	1929	18.07	15.13	0.00	2.94	0.00	15.13	0.00	2.94	0.00
1954	1965	7.84	15.13	0.00	2.71	0.00	15.13	0.00	2.71	0.00
1966		18.87	17.43	0.07	1.37	0.00	17.43	0.07	1.37	0.00

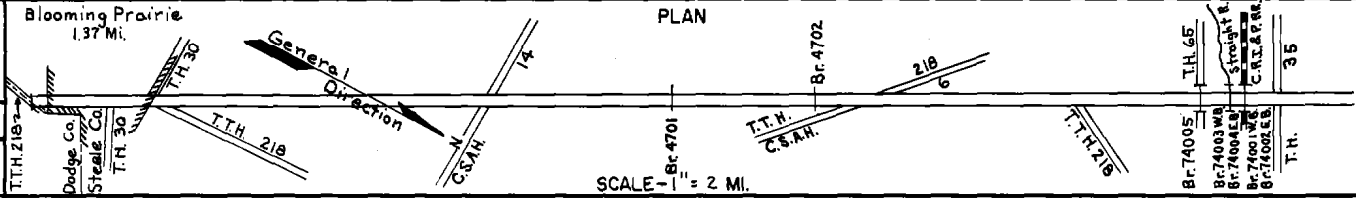
REMARKS: Layout is to scale as of 1929

PREPARED BY
TRAFFIC AND PLANNING DIVISION
IN COOPERATION WITH
U.S. DEPARTMENT OF COMMERCE
BUREAU OF PUBLIC ROADS


STATE OF MINNESOTA
DEPARTMENT OF HIGHWAYS
ROAD LIFE STUDIES
CONSTRUCTION PROJECT LOG RECORD

CONTROL SECTION 7408
TRUNK HIGHWAY 218
COUNTY Steele
DISTRICT 6B

LIMITS E. Co. Line - Jct. T.H. 35 (E. end of bridges)



YEAR BUILT	PROJECT NO	DESCRIPTION			
		TYPE	WIDTH	THICKNESS	REMARKS
1968	7408-13	Pl. Mix. Bit. Surf. Gravel Shldrs.	20'	2 1/2"	Bit. Mat. 1.54 Ton
1970	7408-16	Pl. Mix Bit Surf. Gravel Shldrs.	20'	2 1/2"	
1970	SF	Seal Coat	20'		MC-250-11,385 Gal. Agg 566 Tons
1972	7402-05	GRAD. GR. + BIT. BASE Pl. Mix Bit. Surf. Gravel Shldrs	24' 10'	3"	
1977	7408-16 RF007-3	BIT. BASE Pl. Mix Bit Surf TURN LA., BIT. SHLDRS	24' 10'	2 1/4"	
1977	7408-21	Pl. Mix Bit Surf. TURN LA., BIT. SHLDRS	24' 8'	2 1/2"	
1977	7408-23	Asphaltic Concrete TURN LA., BIT. SHLDRS	24' 8'		
1978	SF	Pavement Repair Increase Super Elev. Conv	20'	1'-4"	AC-1 2331 9135 Ton RC800 Tack
1976	SF	Bit. Overlay	38'	1"	Pl. Mix AC 2331 3486 Ton RC800 Tack 575 Gal 240 Ton 2381
1980	SF	Bit. Overlay on Ramps @ CSAH-48	Var.	1/4"	Tack 128 Gal. MC 250
1981	SF	Shot Bit. Overlay on Bridge Ends @ I-35 @ CSAH-48	24'	Var.	114 Ton AC-1 2331 Tack CSAH 100 Gal 126 Ton
1981	SF	Remove & Replace Bit. Shoulders	8'	Var.	Pl. Mix AC-1 2331
1983	SF	Remove & Replace Bit. Shoulders	8'	Var.	Pl. Mix 2331-90 Ton
1984	SF	Bridge Deck Overlay			2" of 3/4" Conc. 208 Cu. Yds. or 1 1/2 of Lotex 158 Cu. Yds. 74004, 74003 74004, 74005



YEARS FROM	YEARS TO	TOTAL MILES	UNINCORPORATED		INCORPORATED		RURAL		URBAN	
			RDWY. MI.	BR. MI.	RDWY. MI.	BR. MI.	RDWY. MI.	BR. MI.	RDWY. MI.	BR. MI.

REMARKS: See Sheet No. 1

