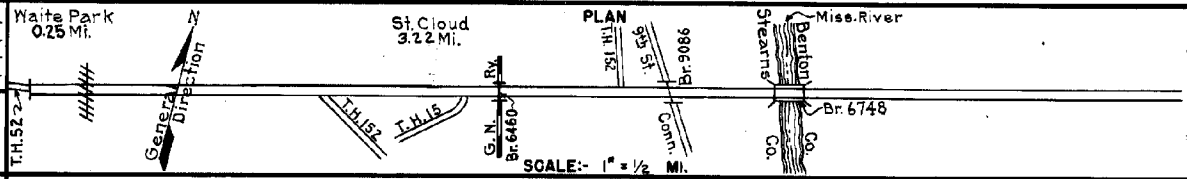


PREPARED BY  
HIGHWAY PLANNING SURVEY  
IN COOPERATION WITH  
U.S. PUBLIC ROADS ADMINISTRATION


STATE OF MINNESOTA  
DEPARTMENT OF HIGHWAYS  
ROAD LIFE STUDIES  
CONSTRUCTION PROJECT LOG RECORD

CONTROL SECTION 7306  
TRUNK HIGHWAY 23  
COUNTY Stearns  
DISTRICT 35

LIMITS: Jct. T.H. 52 in Waite Park - E. End of Bridge 6748  
(Miss River) in St. Cloud



| YEAR BUILT | PROJECT N°       | DESCRIPTION              |            |              | CODE N°   |
|------------|------------------|--------------------------|------------|--------------|---|
|            |                  | TYPE                     | WIDTH      | THICKNESS    |   |
|            |                  | Wood Block               | 52'        |              | No Record of Constr.  |
|            |                  | Br. 112                  | 23'        |              | No Record of Constr.<br>670' D.T.<br>Wood Block Floor.                    |
| 1919       | 23-23-3          | Asphalt                  | 44'        |              | S.P. covers 18' center strip only.<br>Concrete Base.                      |
| 1923       | 23-23-23         | Asphalt                  | 44'        |              | S.P. covers 18' center strip only.<br>Concrete Base.                      |
| 1924       | 23-23-24-1       | Grading<br>Concrete      | 30'<br>18' | 7 1/2"       |   |
| 1929       | 23-23-4          | Asphalt<br>Concrete Base | 52'<br>52' | 7 1/2"       |   |
| 1938       | 7306-01          | Roadside Develop.        |            |              |   |
| 1939       | 7306-03          | Plant Mix Bit.           | 44'        |              | Old concrete base.  |
| 1939       | 7306-03          | Plant Mix Bit. Widen.    | 6'         |              | Center 6' capped with new bitum.  |
| C          | 1941 7306-09&02  | Grading<br>Concrete (I)  | V.M.       | 9-7-9        | Divided Highway.  |
| C          | 1942 A.F.E. 7    | Seeding                  |            |              | Seed supplied by R.S.D. (S.P. 7306-12&13) Maint. Dept.                    |
| C          | 1949 (2) 7306-22 | Hot Asphaltic Concr.     | 44'-52'    | 1 1/2" added | On Old Concr. Base  |
| M          | 1951 7306-27     | Repair Deck of Br. 112   |            |              |   |
| C          | 1951 7306-06     | Grading<br>Concrete      | 54'<br>54' | 97-9'        | Divided Highway<br>2-34 Rdwys (M.P. 171-188)<br>2-27 Rdwys (M.P. 189-216) |



| YEARS FROM | TO   | TOTAL MILES | UNINCORPORATED |         | INCORPORATED |         | RURAL   |           | URBAN   |           |
|------------|------|-------------|----------------|---------|--------------|---------|---------|-----------|---------|-----------|
|            |      |             | RDWY. MI.      | BR. MI. | RDWY. MI.    | BR. MI. | BR. MI. | RDWY. MI. | BR. MI. | RDWY. MI. |
| 1924       | 1957 | 3.35        | 1.00           | 0.00    | 2.22         | 0.13    | 1.00    | 0.00      | 2.22    | 0.13      |
| 1958       | 1963 | 3.47        | 1.00           | 0.00    | 2.27         | 0.20    | 1.00    | 0.00      | 2.27    | 0.20      |
| 1966       | 1973 | 3.47        | 0.81           | 0.00    | 2.46         | 0.20    | 0.81    | 0.00      | 2.46    | 0.20      |
| 1974       |      | 3.47        | 0.00           | 0.00    | 3.27         | 0.20    | 0.00    | 0.00      | 3.27    | 0.20      |

REMARKS: Layout is to scale as of 1924  
(1) 1.00 Mi. on West end is 2-24' conc. roadways and 81 Mi. on East end is 2-35' conc. roadways.  
(2) Contract not final but work substantially complete in 1949.

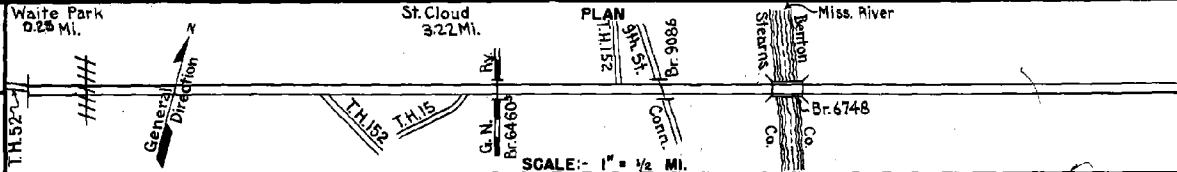
4-75

PREPARED BY  
HIGHWAY PLANNING SURVEY  
IN COOPERATION WITH  
U.S. PUBLIC ROADS ADMINISTRATION


STATE OF MINNESOTA  
DEPARTMENT OF HIGHWAYS  
ROAD LIFE STUDIES  
CONSTRUCTION PROJECT LOG RECORD

CONTROL SECTION 7306  
TRUNK HIGHWAY 23  
COUNTY Stearns  
DISTRICT 35

LIMITS: Jct. T.H. 52 in Waite Park - E. End of Bridge 6748  
(Miss. River) in St. Cloud



| YEAR BUILT | PROJECT NO.  | DESCRIPTION                                   |                 | REMARKS   | CODE NO. |
|------------|--------------|---|-----------------|---|----------|
|            |              | TYPE  | WIDTH THICKNESS |   |          |
| M 1957     | A.F.E. 605   | Bit Seal Coat                                 |                 | RT-6&10, 525 Gal. Agg. 43 Tons                            |          |
| C 1958     | 7306-30      | Grading<br>Bit. Strap Base<br>Asphaltic Conc. | 4 1/2' 3"       | Divided Highway on 8 min. Grav. subbase                   |          |
| C 1958     | 7306-30      | Grading<br>Gravel Base<br>Concrete            | 4 1/2' 3" 9"    | Divided Highway on 9 min. Select Sand                     |          |
| C 1958     | 7306-31      | Approaches to Br. 9086                        |                 |   |          |
| C 1958     | 7306-29      | Br. 9086                                      |                 | 181' B.S.-O.H.  |          |
| C 1958     | 7306-25      | Br. 6748                                      |                 | 888 Deck Truss  |          |
| C 1958     | 7306-32      | Storm Sewer                                   |                 |   |          |
| C 1958     | 7306-33      | Pumping Station*                              |                 | * At Br. 9086   |          |
| C 1958     | 7306-34      | Traffic Signals                               |                 |   |          |
| C 1959     |              | Piling at Br. 9086                            |                 | By Bridge Crew No. 2                                      |          |
| C 1959     | A.F.E. 818   | Bit. Shoulders                                |                 | 50-3, 10537 Gal. Agg. 658 Tons                            |          |
| C 1960     | 7306-37      | Slope Paving                                  |                 |   |          |
| C 1961     | 7306-35      | Traffic Signals                               |                 |   |          |
| C 1964     | 7306-40      | Traffic Signals                               |                 |   |          |
| C 1965     | 7306-41      | Retaining Wall                                |                 | Crib Type   |          |
| C 1966     | Maint. Proj. | Plant Mix Bit Raised median                   | 4 1/2' 1 1/2"   | over RC conc. imp   |          |
| C 1968     | 7306-44      | Traffic Signals                               |                 |   |          |
| C 1969     | 7306-47      | Traffic Signals                               |                 |   |          |
| C 1974     | -52          | Turn Lanes                                    |                 | Atlet of T.H. 23 with 19 1/2 Ave. Memorial Dr. & 12th Ave |          |
| M 1974     | SF           | Joint Seal                                    |                 | 9750 lbs.   |          |



| YEARS FROM | TOTAL TO | UNINCORPORATED |         | INCORPORATED |         | RURAL     |         | URBAN     |         | REMARKS: See Sheet No.1. |
|------------|----------|----------------|---------|--------------|---------|-----------|---------|-----------|---------|--------------------------|
|            |          | RDWY. MI.      | BR. MI. | RDWY. MI.    | BR. MI. | RDWY. MI. | BR. MI. | RDWY. MI. | BR. MI. |                          |
|            |          |                |         |              |         |           |         |           |         |                          |
|            |          |                |         |              |         |           |         |           |         |                          |
|            |          |                |         |              |         |           |         |           |         |                          |
|            |          |                |         |              |         |           |         |           |         |                          |

4.75

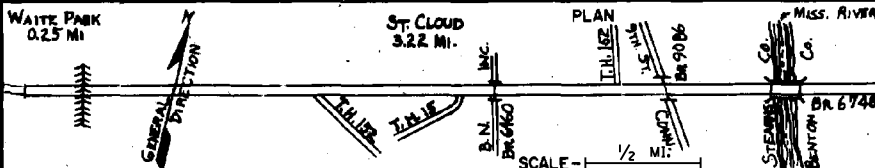
PREPARED BY  
TRANSPORTATION PLANNING AND PROGRAMMING DIVISION  
IN COOPERATION WITH  
U.S. DEPARTMENT OF TRANSPORTATION - FEDERAL HIGHWAY ADMINISTRATION

STATE OF MINNESOTA  
DEPARTMENT OF HIGHWAYS  
ROAD LIFE STUDIES  
CONSTRUCTION PROJECT LOG RECORD


CONTROL SECTION 7306  
TRUNK HIGHWAY 23  
COUNTY STEARNS  
DISTRICT 58

LIMITS: JCT. T.H. 52 IN WAITE PARK ~ E. END OF BRIDGE 6748  
(MISS. RIVER) IN ST. CLOUD

Ref. Pt. 204+00.401 - 207+00.223



| YEAR BUILT | PROJECT NO. | DESCRIPTION                       |       |           |             | REMARKS   |
|------------|-------------|-----------------------------------|-------|-----------|-------------|---|
|            |             | TYPE                              | WIDTH | THICKNESS |             |   |
| C<br>1975  | -57         | TRAFFIC SIGNALS & LIGHTING        |       |           |             | AT JCT. T.H. 23 & T.H. 15 (1974 AVE.)   |
| C<br>1978  | 7306-65     | TRAFFIC CONTROL SIGNAL SYSTEM     |       |           |             | ON TRAIL AT NEW INTERSECTION WITH T.H. (T.H. 15) IN ST. CLOUD.                                      |
| C<br>1977  | 7306-84     | TURN LANE CHANNELIZATION          | 12'   | 4"        | VAR. 15'-6" | E. SIDE TURN TO WAITE PARK BR. 6748 IN ST. CLOUD  |
| C<br>1977  | 7306-56     | TRAFFIC CONTROL SIGNAL SYSTEM     |       |           |             | AT INTERSEC. THRU (14 <sup>th</sup> ST) & 4 <sup>th</sup> AV. & 6 <sup>th</sup> AV. S. IN ST. CLOUD |
| C<br>1978  | 7306-58     | TRAFFIC CONTROL SIGNAL SYSTEM     |       |           |             | AT JCT. TH 23 & 38 <sup>th</sup> AV. N. (TRANS. 121)  |
| M<br>1980  | SF          | Bridge Painting                   |       |           |             | BR. NO. 6460  |
| M<br>1982  | 7306-68     | Pavement Grinding & Joint Repair  |       |           |             |   |
| C<br>1982  | 7306-66     | Grading, Base & Bit. Surfacing    | 74'   | 6"        | 2'- 1/2"    | Remove & Replace Portions Cons. Med. Base & Bit. Surfacing Cons. Pav't W/2361                       |
| M<br>1984  | 7306-79     | Upgrading Stormwater Lift Station |       |           |             | On Frontage Rd. at Cooper St. in St. Cloud  |
| C<br>1982  | 7306-69     | Traffic Control Signals           |       |           |             | AT 1/2 AV. 22nd Ave., 25th Ave. & 29th Ave.   |
| C<br>1987  | 7306-81     | Grading Bit. Overlay              |       |           | 1"          | Spec. 2331 Spec. 2341   |
| M<br>1989  | M4358       | Bit. Overlay                      | 24'   | 3/4"      |             | Spec. 2341  |
| M<br>1990  | M4404       | Bit. Overlay                      |       |           | 1 1/2"      | Spec. 2361  |



| YEARS FROM | TO | TOTAL MILES | UNINCORPORATED |         | INCORPORATED |         | RURAL     |         | URBAN     |         |
|------------|----|-------------|----------------|---------|--------------|---------|-----------|---------|-----------|---------|
|            |    |             | RDWY. MI.      | BR. MI. | RDWY. MI.    | BR. MI. | RDWY. MI. | BR. MI. | RDWY. MI. | BR. MI. |
|            |    |             |                |         |              |         |           |         |           |         |
|            |    |             |                |         |              |         |           |         |           |         |
|            |    |             |                |         |              |         |           |         |           |         |
|            |    |             |                |         |              |         |           |         |           |         |
|            |    |             |                |         |              |         |           |         |           |         |
|            |    |             |                |         |              |         |           |         |           |         |
|            |    |             |                |         |              |         |           |         |           |         |
|            |    |             |                |         |              |         |           |         |           |         |
|            |    |             |                |         |              |         |           |         |           |         |

REMARKS: SEE SHEET No. 1

