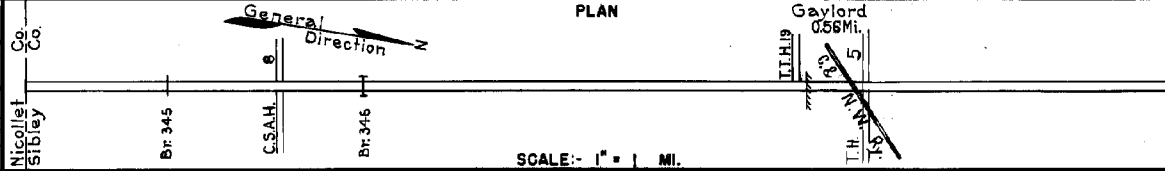


PREPARED BY
HIGHWAY PLANNING SURVEY
IN COOPERATION WITH
U.S. PUBLIC ROADS ADMINISTRATION

STATE OF MINNESOTA
DEPARTMENT OF HIGHWAYS
ROAD LIFE STUDIES
CONSTRUCTION PROJECT LOG RECORD

CONTROL SECTION 7207
TRUNK HIGHWAY 22
COUNTY Sibley
DISTRICT 7A

LIMITS: S. Co. Line - S. Jct. T.H. 19 in Gaylord



YEAR BUILT	PROJECT N°	DESCRIPTION			CODE N°	
		TYPE	WIDTH	THICKNESS		
		Br. M-248	15'			30' B.S.
		Br. M-249	15'			35' B.S.
1921	22-14-2	Grading Gravel	24'	20" 2 2/3"		1200 C.Y./Mile.
1922	22-22-21A	Grading	30'			6.72
1923	22-22-21A	Gravel	24'	3 1/2"		1600 C.Y./Mile. 6.72
1929	22-22-21	Br. 345 Br. 346				W1210 D. W108 T.
1930	22-22-27A	Concrete	20'	9-7-9		
1930	22-22-27A	Concrete	20'	9-7-9		Widened by city to 36-50' widths.
(1)	1936	22-22-21A	Oil Tr. Gravel	24'	5/8"	5000 Gal./Mile. Maint. Dept. 6.75
(2)	1931	22-22-27	Concrete	20'	9-7-9	Widened by city to 50'. Trans. in 1939. Transferred from T.H. 19 Control Section 7205 in 1939 to S. 0.13 (Sibley, St.)
M	1940	A.F.E. 33	Spot Treat. Bit. Surf. Repair			SC4, 3504 Gal./Mi. Maint. Dept. 6.75
M	1941	A.F.E. 11	Spot Treat. Bit. Surf. Repair	26'		SC4, 4290 Gal./Mi. Maint. Dept. 6.75
M	1942	A.F.E. 4	Spot Treat. Bit. Surf. Repair			SC3b, 3622 Gal./Mi. Maint. Dept. 6.75
M	1943	A.F.E. 4	Spot Treat. Bit. Surf. Repair			MC2, 3542 Gal./Mi. Gray. 26 C.Y./Mi. Maint. Dept. 6.75
M	1944	A.F.E. 4	Bit. Surf. Repair			MC3, 4746 Gal./Mi. Gray. 79 C.Y./Mi. Maint. Div. 6.75

YEARS		TOTAL MILES	UNINCORPORATED		INCORPORATED		RURAL		URBAN	
FROM	TO		RDWY. MI.	BR. MI.	RDWY. MI.	BR. MI.	RDWY. MI.	BR. MI.	RDWY. MI.	BR. MI.
1922	1928	7.28	6.91	0.01	0.36	0.00	6.91	0.01	0.36	0.00
1925	1938	7.28	6.92	0.00	0.36	0.00	6.92	0.00	0.36	0.00
1939	1948	7.41	6.92	0.00	0.49	0.00	6.92	0.00	0.49	0.00
1949	1949	7.41	6.79	0.00	0.62	0.00	6.79	0.00	0.62	0.00
1950	1969	7.09	6.47	0.00	0.62	0.00	6.47	0.00	0.62	0.00
1970		7.03	6.47	0.00	0.56	0.00	6.47	0.00	0.56	0.00

REMARKS: Layout is to scale as of 1939

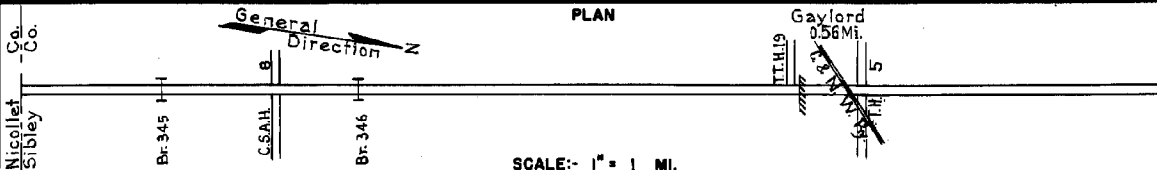
(1) This work not done under this project number but lies within the limits of this project. (2) Built as T.H. 22 in 1931 and used as T.H. 19, C.S. 7205 until 1939 when it was transferred to T.H. 22, C.S. 7207.

PREPARED BY
HIGHWAY PLANNING SURVEY
IN COOPERATION WITH
U. S. PUBLIC ROADS ADMINISTRATION

STATE OF MINNESOTA
DEPARTMENT OF HIGHWAYS
ROAD LIFE STUDIES
CONSTRUCTION PROJECT LOG RECORD

CONTROL SECTION 7207
TRUNK HIGHWAY 22
COUNTY Sibley
DISTRICT 7A

LIMITS: S.Co. Line - S.Jct.T.H.19 in Gaylord



YEAR BUILT	PROJECT N°	DESCRIPTION			CODE N°	MILES
		TYPE	WIDTH	THICKNESS		
C 1945	A.F.E. 17	Bit. Resurfacing Mixed Bit.	24'	3/4" added	Asph. 9588 Gal./Mi. Grav. 505 C.Y./Mi. Maint. Div.	6.75
M 1946	A.F.E. 4	Spot Treat. Bit. Surf. Repair Fog Seal (615 Mi.)	24'		SC-3 & MC-3, 21751 Gal. Agg. 136 C.Y.	6.15 (Net Repair 2.15)
M 1947	A.F.E. 4	Spot Treat. Bit. Surf. Repair	24'		SC-3, 24598 Gal. Agg. 1486 Tons	6.75 (Net 3.50)
M 1948	A.F.E. 4	Spot Treat. Bit. Surf. Repair	22'		MC3 & SC3, 34475 Gal. Agg. 2408 C.Y.	6.75 (Net 6.10)
M 1949	A.F.E. 4	Spot Treat. Bit. Surf. Repair	24'		SC-3, 17962 Gal. Agg. 45 C.Y.	6.75 (Net 4.28)
C 1950	7207-02	Grading Salvaged Bit. Br. 8721, C86b	28'	2 1/2"		Relocation shortens 0.32 6.51
C 1951	A.F.E. 26	Bit. Surfacing Mixed Bit. Fog Seal (2.30 Mi.)	24'	1"	SC3 & MC3, 37255 Gal. Agg. 3894 Tons	6.51
C 1952	7207-03	Sand-Grav. Subbase Gravel Base Plant Mix Bit.	28'	6-15" 3" 1 1/2"		6.51
M 1955	A.F.E. 816	Replace Portable Culvert			In Gaylord	
M 1957	A.F.E. 605	Bit. Seal Coat	25'		R5-2, 24521 Gal. Agg. 783 C.Y.	6.51
M 1962		Spot Treat. Bit. Surf. Repair	24'		Pl. Mix 385 Tons MC3 Tack 1400 Gal.	6.51 (Net 3.20)
M 1963	SF	Spot Treat. Bit. Surf. Repair	24'		Plant Mix 97 Tons MC-3 75 Gal.	6.51 (Net 0.20)
M 1964	SF	Spot Treat. Bit. Surf. Repair	24'		Plant Mix 208 Tons MC-3, 300 Gal.	6.51 (Net 0.40)
C 1967	7207-06	Grading Plant Mix Bit	24'	3-5"	Rt. & Lt. of rdwy. imp. grading entire rdwy. at 3 locations 0.74 mi.	6.51 6.51

YEARS FROM	TO	TOTAL MILES	UNINCORPORATED		INCORPORATED		RURAL		URBAN	
			RDWY. MI.	BR. MI.	RDWY. MI.	BR. MI.	RDWY. MI.	BR. MI.	RDWY. MI.	BR. MI.

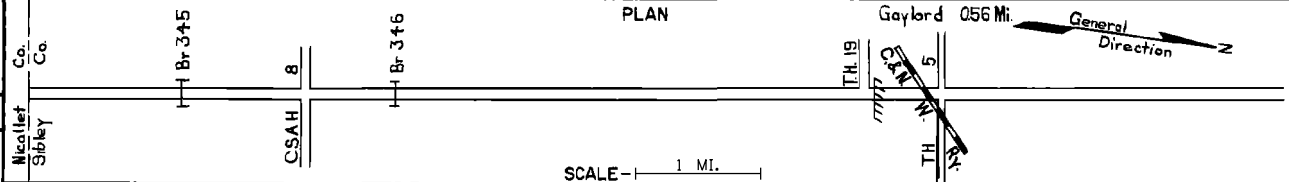
REMARKS: See Sheet N° 1

PREPARED BY
TRAFFIC AND PLANNING DIVISION
IN COOPERATION WITH
U.S. DEPARTMENT OF COMMERCE
BUREAU OF PUBLIC ROADS


STATE OF MINNESOTA
DEPARTMENT OF HIGHWAYS
ROAD LIFE STUDIES
CONSTRUCTION PROJECT LOG RECORD

CONTROL SECTION 7207
TRUNK HIGHWAY 22
COUNTY Sibley
MAINTENANCE DISTRICT 7A

LIMITS: S. Co. Line - E. Jct. TH-5 in Gaylord
Ref. Pt. 082+00.809 - 089+00.846



YEAR BUILT	PROJECT NO	DESCRIPTION			
		TYPE	WIDTH	THICKNESS	REMARKS
		PC Concrete	56'		No Record of Construction 1970 Correction Shortens 0.06 Mi
C 1973	7207-11	Turn Lanes Bit Overlay Gravel Shoulders	24'	2"	
C 1990	7207-13	Bit. Overlay	24'	Var. 1 1/2"	Spec. 2331 Spec. 2341
C 1991	7207-14	Grading Bit. Surfacing	40'	9" 1 1/2"	Spec. 2331 Spec. 2341
M 1995	7207-95204	Mill & Bit. Overlay	24'	1 1/2"	Spec. 2341
C 2001	7207-18	Bit. Overlay Gravel Shoulders	24'	1/2"	Spec. 2350
	7207-20	Grading/Agg. Base Conc. Surfacing Bit. Surfacing	46' 40' 40'	6" 8.5" 5"	Class 6 Non-reinforced Spec. 2360



YEARS		TOTAL MILES	UNINCORPORATED		INCORPORATED		RURAL		URBAN	
FROM	TO		RDWY. MI.	BR. MI.	RDWY. MI.	BR. MI.	RDWY. MI.	BR. MI.	RDWY. MI.	BR. MI.

REMARKS: See Sheet No. 1