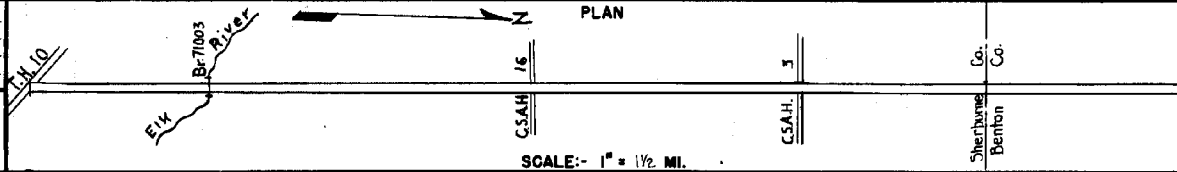


PREPARED BY  
HIGHWAY PLANNING SURVEY  
IN COOPERATION WITH  
U.S. PUBLIC ROADS ADMINISTRATION

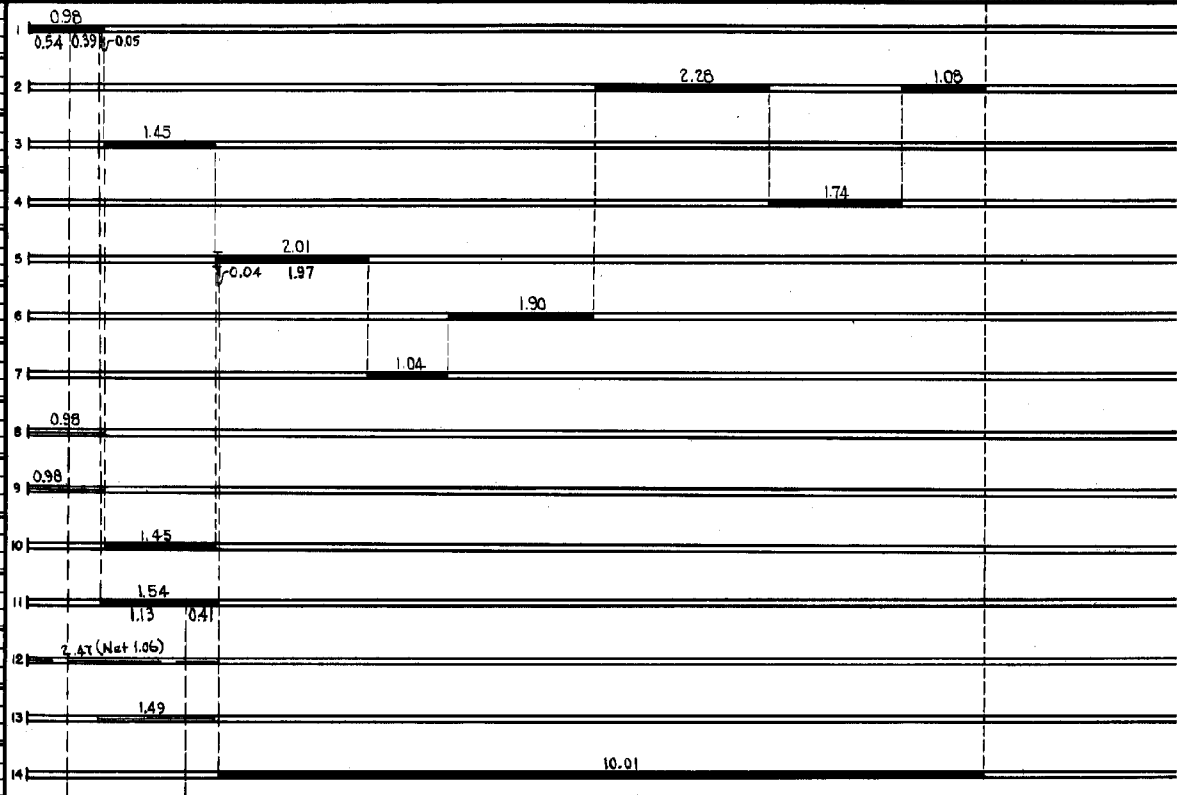
STATE OF MINNESOTA  
DEPARTMENT OF HIGHWAYS  
ROAD LIFE STUDIES  
CONSTRUCTION PROJECT LOG RECORD

CONTROL SECTION 7107  
TRUNK HIGHWAY 23  
COUNTY Sherburne  
DISTRICT 36

LIMITS: W. Jct. T.N. 10 - N. Co. Line



YEAR BUILT	PROJECT N°	DESCRIPTION			CODE N°
		TYPE	WIDTH	THICKNESS	
		Oil Tr. Gravel	24' 1/2"		No Record of Constr. Added in 1934.
		Gravel	20'	1"	No Record of Constr. Added in 1934.
1924		Grading Gravel	24'	2 1/2"	Co. Job 2407. 1200 C.Y./Mile. Added in 1934.
1924		Grading Gravel	24'	2 1/2"	Co. Job 2405. 1200 C.Y./Mile. Added in 1934.
1925		Grading Gravel	24'	2 1/2"	Co. Job 2502. Added in 1934. 1200 C.Y./Mile.
			15'		150 H.T.
1926		Grading Gravel	24'	2 1/2"	Co. Job 2602. 1200 C.Y./Mile. Added in 1934.
1928		Grading Gravel	24'	2 1/2"	Co. Job 2604. 1200 C.Y./Mile. Added in 1934.
M 1941	A.F.E. 30	Bit. Seal Coat	22'		RF 6,2653 Gal./Mi. Sand 124 C.Y./Mi. Maint. Dept.
M 1946	A.F.E. 4	Bit. Surf. Repair	22'		RT-6, 1064 Gal. Agg. 340 C.Y.
C 1946	A.F.E. 29	Reshaping	24'		
C 1946	A.F.E. 30	Gravel Surface	24'	2 1/2"	1110 C.Y.
C 1947	A.F.E. 16	Bit. Surf. Treat. (Mixed Prime)	22'		SC-3, 14481 Gal.
M 1970	A.F.E. 4	Spot. Treat. Bit. Surface Repair	22'		SC-3, 8098 Gal. Agg. 934 C.Y.
M 1951	A.F.E. 4	Bit. Surf. Repair	24'		SC3#4, 11468 Gal. Agg. 740 C.Y.
C 1955	A.F.E. 832	Grading Stab. Gravel Portable Culverts	28'		3262 Tons



YEARS FROM	YEARS TO	TOTAL MILES	UNINCORPORATED		INCORPORATED		RURAL		URBAN	
			RDWY. MI.	BR. MI.	RDWY. MI.	BR. MI.	RDWY. MI.	BR. MI.	RDWY. MI.	BR. MI.
1934	1955	2.48	11.77	0.03	0.68	0.00	12.45	0.03	0.00	0.00
1956	1963	2.30	12.05	0.03	0.82	0.00	12.87	0.03	0.00	0.00
1964		10.57	10.54	0.03	0.00	0.00	10.54	0.03	0.00	0.00

REMARKS: Layout is to scale as of 1934.

PREPARED BY HIGHWAY PLANNING SURVEY IN COOPERATION WITH U.S. PUBLIC ROADS ADMINISTRATION

STATE OF MINNESOTA DEPARTMENT OF HIGHWAYS ROAD LIFE STUDIES CONSTRUCTION PROJECT LOG RECORD

CONTROL SECTION 7107 TRUNK HIGHWAY 25 COUNTY Sherburne DISTRICT 3B

LIMITS: W.Jct.T.H.10 - N.Co.Line

Ref. Pt. 081+00.241 - 091+00.804

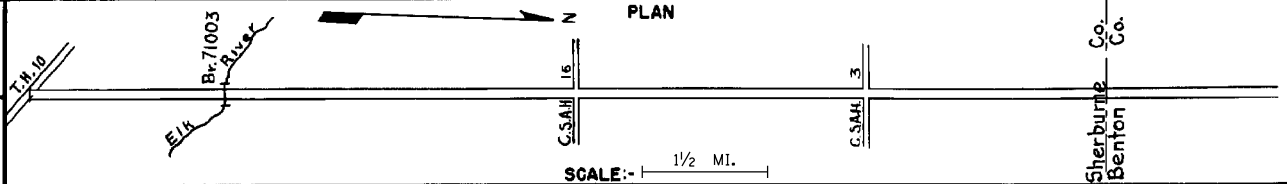



Table with columns: YEAR BUILT, PROJECT N#, DESCRIPTION (TYPE, WIDTH, THICKNESS, REMARKS), CODE N#. Rows 1-14 contain project data.



Summary table with columns: YEARS FROM TO, TOTAL MILES, UNINCORPORATED (RDWY MI, BR. MI), INCORPORATED (RDWY MI, BR. MI), RURAL (RDWY MI, BR. MI), URBAN (RDWY MI, BR. MI).

REMARKS: Layout is to scale as of 1956