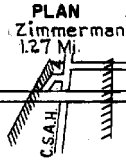
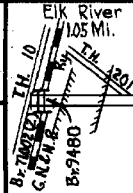


PREPARED BY
HIGHWAY PLANNING SURVEY
IN COOPERATION WITH
U.S. PUBLIC ROADS ADMINISTRATION

STATE OF MINNESOTA
DEPARTMENT OF HIGHWAYS
ROAD LIFE STUDIES
CONSTRUCTION PROJECT LOG RECORD


CONTROL SECTION 7106
TRUNK HIGHWAY 169
COUNTY Sherburne
DISTRICT 3B

LIMITS: Jct. T.H. 101 (W. Ramps of interchange) - N. Co. Line



SCALE: 1" = 2 MI.

YEAR BUILT	PROJECT N°	DESCRIPTION			CODE N°
		TYPE	WIDTH	THICKNESS	
		Gravel	24'	2"	No Record of Constr.
1920		Grading Gravel	24' 16'	 3 3/4"	F.A.P. 9. 1200 C.Y./Mile.
1921	169-18-21	Grading	30'		
1922	169-18-21	Gravel	24'	2 1/2"	1200 C.Y./Mile.
	(1)				
1926	169-18-21	Oil Tr. Gravel	24'	1"	6900 Gal./Mile. Maint. Dept.
1926		Tarvia Tr. Gravel	20'	1"	6900 Gal./Mile. Maint. Dept.
1931	169-18-21	Grading Concrete	24' 9-7-9		
1931	169-18-23-3A	Grading	40'		Not used as T.H. until 1932
1932	169-18-23-3A	Concrete	20'	9-7-9	
C					
1940	7106-03 A.F.E. 19	Roadside Develop.			
C					
1953	7106-06	Grade Xing Signals			
C					
1955	A.F.E. 822	Stab. Grav. Shoulders	16'		21191 Tons 8 Rt. & Lt.
C					
1961	7106-10	Grading Gravel & Bit. Base P.F. Mix Bit. & Br. 71002	51' 24'	 5 1/2" 3"	0.45 Mi. Divided Highway 174 P.C.G. - O.H.
C					
1961	7106-06	Br. 7480			232 GS. - U.P.



YEARS		TOTAL MILES	UNINCORPORATED		INCORPORATED		RURAL		URBAN	
FROM	TO		RDWY. MI.	BR. MI.	RDWY. MI.	BR. MI.	RDWY. MI.	BR. MI.	RDWY. MI.	BR. MI.
1921	1930	18.52	16.41	0.00	2.11	0.00	17.82	0.00	0.70	0.00
1931	1931	18.48	16.38	0.00	2.10	0.00	17.79	0.00	0.69	0.00
1932	1960	18.12	16.21	0.00	1.91	0.00	17.43	0.00	0.69	0.00
1961	1962	19.18	17.08	0.03	2.07	0.00	18.10	0.03	1.05	0.00
1963	1967	19.18	16.83	0.03	2.32	0.00	18.10	0.03	1.05	0.00
1968	1969	19.15	16.80	0.03	2.32	0.00	18.07	0.03	1.05	0.00
1970		19.11	16.76	0.03	2.32	0.00				

REMARKS: Layout is to scale as of 1931.

(1) This work not done under this project number but lies within the limits of this project.

(2) Br. 71002 N.B. roadway over T.H. 10

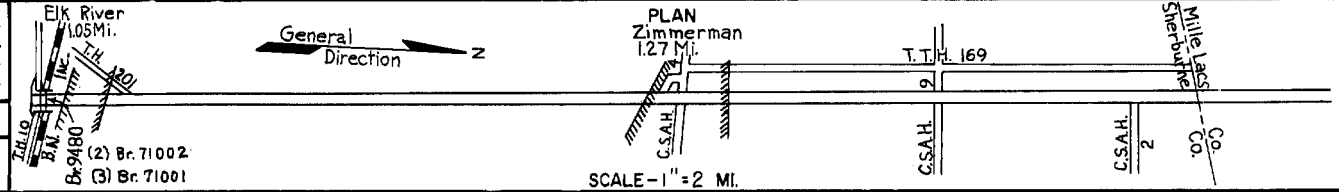
(3) Br. 71001 S.B. roadway over T.H. 10

PREPARED BY
TRAFFIC AND PLANNING DIVISION
IN COOPERATION WITH
U.S. DEPARTMENT OF COMMERCE
BUREAU OF PUBLIC ROADS


STATE OF MINNESOTA
DEPARTMENT OF HIGHWAYS
ROAD LIFE STUDIES
CONSTRUCTION PROJECT LOG RECORD

CONTROL SECTION 7106
TRUNK HIGHWAY 169
COUNTY Sherburne
DISTRICT 3B

LIMITS: Jct. T.H. 101 (W. Ramps of interchange) - N. Co. Line



YEAR BUILT	PROJECT NO.	DESCRIPTION				REMARKS
		TYPE	WIDTH	THICKNESS		
C	7106-17	Grading Gravel Sub-base & Base Pl. Mix. Bit. Base	4-64 39'5" 26'	3 2/5" 1 1/2"		Const. Both Rdwys 2.75 mi. N.B. Rdwy only 4.13 mi. S.B. Rdwy only 1.60 mi.
C	7106-20	Br. 71001 Grading, Sub-Base & Base Pl. Mix. Bit. Surf.	39 41' 24'	177" P.C. G.O.-H. (S.B.) 7'-1 1/2" 3"		S.B. Rdwy. S.B. Rdwy.
C	7106-18	Grade Gravel Sub-base & Base Pl. Mix. Bit. Base*				Const. Both Rdwys 1.14 mi. Const. N.B. Rdwy 9.12 mi. *Also Pl. Mix. Bit. Surf. on 0.20 mi.
C	7106-21	Pl. Mix. Bit. Surf.	24'48"	3 1/2"		
C	7106-22	Pl. Mix. Bit. Surf.	24'48"	3 1/2"		
C	7106-25	Pl. Mix. Bit. Surf.	20'36"	1 1/2"		
C	-29	Pl. Mix. Bit. Surf. Pl. Mix. Bit. Shldr.	20'	3 1/2"		Const. N.B. Rdwy. only 1.40 Mi. Const. S.B. Rdwy. only 0.43 Mi.
C	7106-28	Grading Bituminous Surfacing Bituminous Shoulders	2-48' 2-24' 10'4"	4 1/2"		
C	7106-	Bridges Br. No. 71007 SB ACFO18-11471 Br. No. 71008 NB				At Co. Rd. 45 248.2 Com. Steel Bm. Sp. 247.3 " " " "
C	7106-71001	Conc. Overlay				
C	7106-34	Grading Bit. Surfacing				
M	7106-9480	Bridge Paintline				Br. 9480
M	7106-37	Bit. Surfacing Bit. Shoulders	20' 8'4"	2 1/2" Var.		SB Rdwy. Only
C	7106-42	Traffic Control Signal HES 018-11621 2 Left Turn Lanes	12'	1 1/2"		Sp. 2341 At Main St.



YEARS		TOTAL MILES	UNINCORPORATED		INCORPORATED		RURAL		URBAN		REMARKS: See Sheet No. 1
FROM	TO		RDWY. MI.	BR. MI.	RDWY. MI.	BR. MI.	RDWY. MI.	BR. MI.	RDWY. MI.	BR. MI.	

