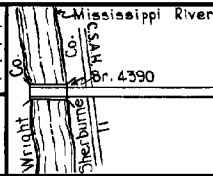


PREPARED BY
HIGHWAY PLANNING SURVEY
IN COOPERATION WITH
U.S. PUBLIC ROADS ADMINISTRATION

STATE OF MINNESOTA
DEPARTMENT OF HIGHWAYS
ROAD LIFE STUDIES
CONSTRUCTION PROJECT LOG RECORD

CONTROL SECTION 1104
TRUNK HIGHWAY 25
COUNTY Sherburne
DISTRICT 3B


LIMITS: S. End Bridge (Miss. River) - Jct. T.H. 10 in Big Lake.



PLAN Big Lake 0.59 Mi.

SCALE: 1" = 1/2 MI.

YEAR BUILT	PROJECT N ^o	DESCRIPTION			CODE N ^o
		TYPE	WIDTH	THICKNESS	
		Gravel	24'	2"	No Record of Constr.
		Br. M-2	16'		65% Steel & Wood
1921	25-25-21A	Grading	50'		
		Gravel	24'	3 3/4"	1778 C.Y./Mile.
1926		Tar Tr. Gravel	28'	1"	1294 Gal./Mile.
		(1)			Maint. Dept.
1926	25-25-21A	Tar Tr. Gravel	28'	1 1/2"	1294 Gal./Mile.
		(1)			Maint. Dept.
1926	25-25-21A	Tar Tr. Gravel	40'	1 1/2"	1294 Gal./Mile.
		(1)			Maint. Dept.
1929	25-25-23	Grading	32'		
		Br. 4390	23'		300 H.T.
		(1)			
1929	25-25-23	Gravel	24'	2"	1000 C.Y./Mile.
		(1)			Maint. Dept.
1930	25-25-23	Tar Tr. Gravel	28'	1 1/2"	Maint. Dept.
1936	25-25-21	Crossing Signals			
M		Spot Treat.			RT-6, 523 Gal./Mi.
1940	A.F.E. 45	Bit Surf. Repair			Maint. Dept.
M		Bit Seal Coat	28'		RT-10, 3234 Gal./Mi.
1941	A.F.E. 4	Bit Seal Coat	28'		Sand 113 C.Y./Mi.
					Maint. Dept.
C		Bit Resurfacing			RT-6, 2664 Gal.
1946	A.F.E. 16	Mixed Bit.	23'	1" added	Agg. 1339 C.Y.
C		Plant Mix Bit	25'	1 1/2" added	
1949	7104-01	Plant Mix Bit	25'	1 1/2" added	
M		Bit Seal Coat	28'		RC-E, 7389 Gal.
1955	A.F.E. 605	Bit Seal Coat	28'		Agg. 305 C.Y.



YEARS		TOTAL MILES	UNINCORPORATED		INCORPORATED		RURAL		URBAN		REMARKS
FROM	TO		RDWY. MI.	BR. MI.	RDWY. MI.	BR. MI.	RDWY. MI.	BR. MI.	RDWY. MI.	BR. MI.	
1921	1926	3.00	2.29	0.12	0.59	0.00	2.86	0.12	0.00	0.00	Layout is to scale as of 1929.
1929		3.00	2.24	0.17	0.59	0.00	2.85	0.17	0.00	0.00	

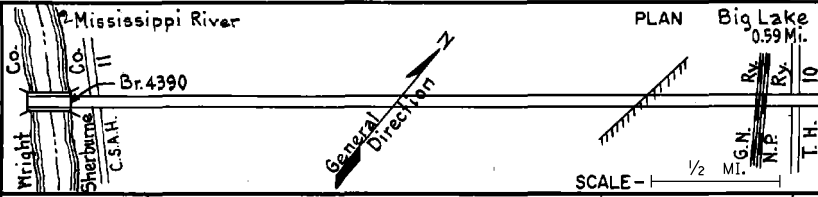
(1) This work not done under these project numbers but lies within the limits of these projects.

PREPARED BY
TRAFFIC AND PLANNING DIVISION
IN COOPERATION WITH
U.S. DEPARTMENT OF COMMERCE
BUREAU OF PUBLIC ROADS


STATE OF MINNESOTA
DEPARTMENT OF HIGHWAYS
ROAD LIFE STUDIES
CONSTRUCTION PROJECT LOG RECORD

CONTROL SECTION 7104
TRUNK HIGHWAY 85
COUNTY Sherburne
DISTRICT 3B

LIMITS: S. end Bridge (Miss. River) - Jct. T.H. 10 in Big Lake
Ref. Pt. 068+00.728 - 071+00.753



YEAR BUILT	PROJECT NO.	DESCRIPTION			
		TYPE	WIDTH	THICKNESS	REMARKS
C	1958 A.F.E. 824	Widening (14' Rt. & Lt.) Mixed Bit.	28'	1 1/2"	MC-2, 600 Gal. Bit. Mix 75 Tons
C	1984 7104-06	Bit. Surfacing Bit. Shoulders	24' 8'	2" 1 1/2"	
C	1987 7104-10	Grading Bit. Surfacing	Var.	4" 1"	Spec. 2331 Spec. 2341
C	1993 7104-14	Grading Bit. Surfacing	Var.	2 1/2" 1 1/2"	Spec. 2331 Spec. 2341
C	1999 7104-18	Bit. Milling & Overlay	24'	1 1/2"	Spec. 2350
S	2009 7104-21	Milling Bit. Overlay	var.	var.	Spec. 2360
S	2011 7104-19	Grading Milling Bit. Overlay Bit. Surfacing			Dividedness & TL Spec. 2360 Agg Base 10" EB



YEARS		TOTAL MILES	UNINCORPORATED		INCORPORATED		RURAL		URBAN	
FROM	TO		RDWY. MI.	BR. MI.	RDWY. MI.	BR. MI.	RDWY. MI.	BR. MI.	RDWY. MI.	BR. MI.

REMARKS: See Sheet No. 1