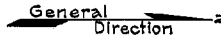


PREPARED BY
HIGHWAY PLANNING SURVEY
IN COOPERATION WITH
U. S. PUBLIC ROADS ADMINISTRATION

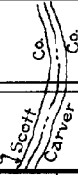
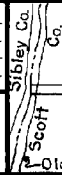
STATE OF MINNESOTA
DEPARTMENT OF HIGHWAYS
ROAD LIFE STUDIES
CONSTRUCTION PROJECT LOG RECORD

CONTROL SECTION 7004
TRUNK HIGHWAY 25
COUNTY Scott
DISTRICT 7A

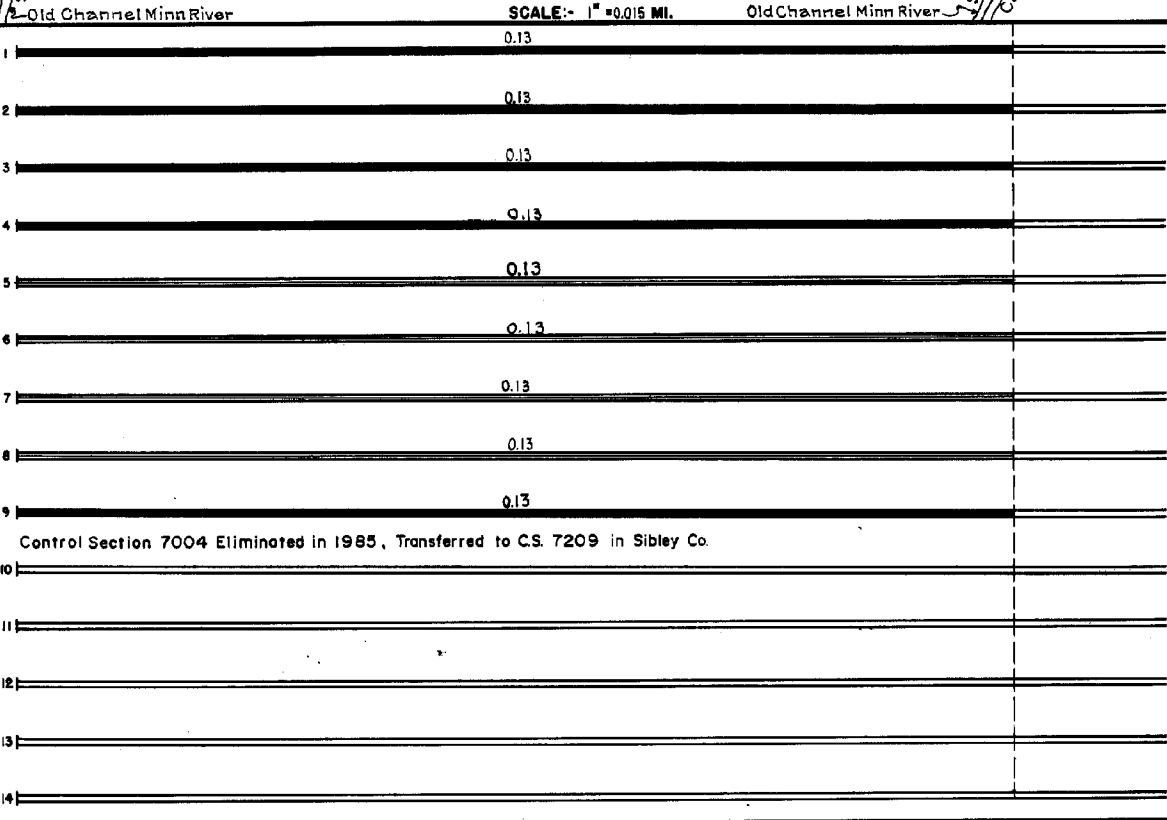
LIMITS: In Belle Plaine
Sibley-Scott Co. Line (Old Channel Minn River) to Scott-Carver
Co. Line (Old Channel Minn River)



PLAN
Belle Plaine
0.13 Mi.



YEAR BUILT	PROJECT N°	DESCRIPTION			CODE N°
		TYPE	WIDTH	THICKNESS	
1935	25-25-29-1C	Grading	40'		
1935	25-25-29-1C	Gravel	26'	3"	1500 C.Y./Mile.
1937	A.F.E. 37	Mixed Bitum.	26'	1 1/2"	Maint. Dept.
C	A.F.E. 19	Bit. Resurfacing			MC1#3, 1629 Gal.
1946	A.F.E. 19	Mixed Bit. & Fog Seal	29'	1"	Agg. 80 C.Y.
M	1947	Bit. Seal Coat	29'		RC-3, 456 Gal. Agg. 19 C.Y.
M	1952	Light Bit. Seal			MC-0, 214 Gal. RCS-2, 336 Gal. Agg. 14 C.Y.
M	1956	Bit. Surf. Repair	26'		MC-3&SC3, 1000 Gal. Agg. 84 Tons
M	1959	Light Bit. Seal	27'		RC-2, 245 Gal. Agg. 10 C.Y.
C	1970	Grade Base		16"	
		Pl. Mix Bit. Surf.	24'	3"	
		Grav. Shldrs.			10' Rt. & Lt.



YEARS		TOTAL MILES	UNINCORPORATED		INCORPORATED		RURAL		URBAN	
FROM	TO		RDWY. MI.	BR. MI.	RDWY. MI.	BR. MI.	RDWY. MI.	BR. MI.	RDWY. MI.	BR. MI.
1935		0.13	0.00	0.00	0.13	0.00	0.00	0.00	0.13	0.00

REMARKS: Layout is to scale as of 1935