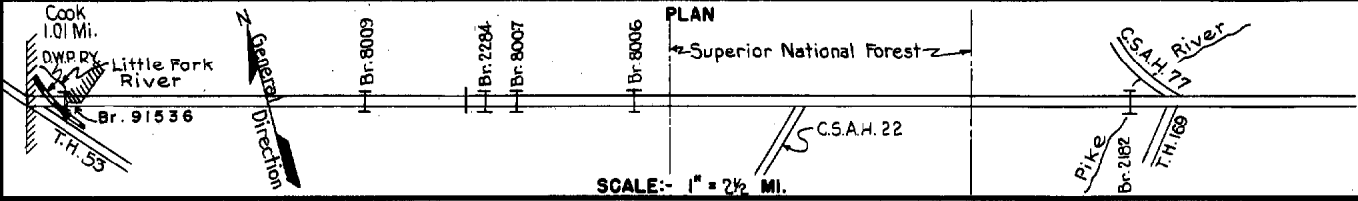


PREPARED BY
HIGHWAY PLANNING SURVEY
IN COOPERATION WITH
U. S. PUBLIC ROADS ADMINISTRATION


STATE OF MINNESOTA
DEPARTMENT OF HIGHWAYS
ROAD LIFE STUDIES
CONSTRUCTION PROJECT LOG RECORD

CONTROL SECTION 69.02
TRUNK HIGHWAY 1
COUNTY St. Louis
DISTRICT 18

LIMITS: E. Jct. T.H. 53 (W. Corp. Limits of Cook) - Jct. T.H. 169.



YEAR BUILT	PROJECT N ^o	DESCRIPTION			CODE N ^o
		TYPE	WIDTH	THICKNESS	
		Earth	26'		No Record of Constr. Added in 1934.
		Br. 3476	17'		50 L.T.
		Gravel	24'	2"	No Record of Constr. Added in 1934.
		Br. 8009, 8006, 2284, 8007 & 8006 (1)	17'		
		Gravel	20'	3"	No Record of Constr. Added in 1934.
		Gravel	24'	2"	No Record of Constr. Added in 1934.
		Br. 2182	24'		65 T.P.O.
1935		Oil Tr. Gravel	26'	1"	8000 Gal./Mile Maint. Dept.
1935		Oil Tr. Gravel	20'	1"	Maint. Dept.
1939	6902-04	Crossing Signal			D.W.P. P.Y.
C&M					
1941	A.F.E.10	Regraveling			459 C.Y./Mi. Maint. Dept.
C					
1941	A.F.E.37	Bit. Surf. Treat.	30'	3/4"	5C-3, 2100 Gal./Mi. Maint. Dept.
M					RC-3 & RT-6, 1695 G./Mi. Grav. 33 C.Y./Mi. Maint. Dept.
1942	A.F.E.5	Fog Seal			
M					5C-3 & RC-3, 5092 G./Mi. Grav. 860 C.Y./Mi. Maint. Dept.
1942	A.F.E.32	Grade Lift & Bit. Retreat & Fog Seal			
M					RC-3, 2094 Gal./Mi. Grav. 68 C.Y./Mi. Maint. Div.
1944	A.F.E.31	Gravel Lift	30'	6"	3408 C.Y./Mi. Maint. Div.
M					RC-3, 2094 Gal./Mi. Grav. 68 C.Y./Mi. Maint. Div.
1945	A.F.E.4	Bit. Fog Seal			
C					MC-2, 8400 C.Y./Mi. Maint. Div.
1945	A.F.E.22	Bit. Surf. Treat. (Mixed Prime)	24'		



YEARS		TOTAL MILES	UNINCORPORATED		INCORPORATED		RURAL		URBAN	
FROM	TO		RDWY. MI.	BR. MI.	RDWY. MI.	BR. MI.	RDWY. MI.	BR. MI.	RDWY. MI.	BR. MI.
1934	1951	21.65	20.61	0.03	1.00	0.01	21.61	0.04	0.00	0.00
1952	1962	21.38	20.34	0.03	1.00	0.01	21.34	0.04	0.00	0.00
1963		21.31	20.27	0.03	1.00	0.01	21.27	0.04	0.00	0.00

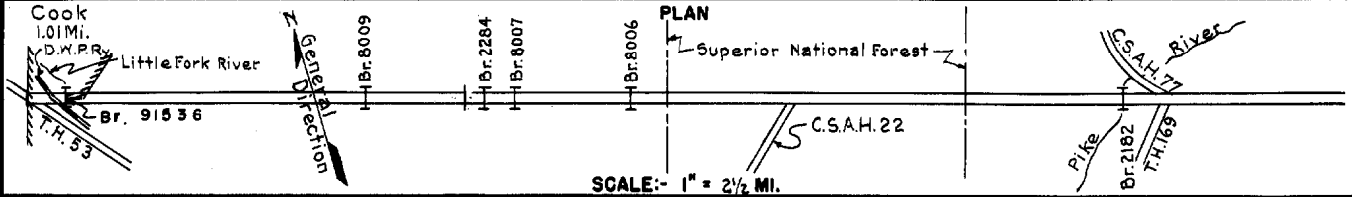
REMARKS: Layout is to scale as of 1934.
(1) Br. 8009, 18 C.S.; Br. 8006, 12 C.S.; Br. 2284, 30' C.D.G.; Br. 8007, 20' C.S.; Br. 8006, 12 C.S.

PREPARED BY
HIGHWAY PLANNING SURVEY
IN COOPERATION WITH
U.S. PUBLIC ROADS ADMINISTRATION


STATE OF MINNESOTA
DEPARTMENT OF HIGHWAYS
ROAD LIFE STUDIES
CONSTRUCTION PROJECT LOG RECORD

CONTROL SECTION 6902
TRUNK HIGHWAY 1
COUNTY St. Louis
DISTRICT 18

LIMITS: Jct. T.H. 53 (M. Corp. Limits of Cook) - Jct. T.H. 169



YEAR BUILT	PROJECT N ^o	DESCRIPTION			CODE N ^o
		TYPE	WIDTH	THICKNESS	
M	1945 A.F.E. 6	Grav. Resurfacing			
C	1946 A.F.E. 16	Bit. Resurfacing Mixed Bit.	24' 0"	8" Added	
M	1946 A.F.E. 6	Grav. Resurfacing (Spots)	18' 2"		
C	1947 A.F.E. 25	Base Repair (Spots) Mixed Bit.	24'	1"	
M	1949 A.F.E. 4	Bit. Surf. Repair	24'		
M	1949 A.F.E. 6	Grav. Resurfacing	24'		
C	1950 6902-06	Metal Crib Wall			
M	1950 A.F.E. 6	Gravel Resurfacing	20' 2"		
M	1951 A.F.E. 4	Spot Treat. Bit. Surf. Repair			
M	1952 A.F.E. 24 A.F.E. 5	Bit Surf. Repair Light Bit Seal	24'		
C	1952 6902-05 (2)	Grading Sand-Grav. Mat'l. Gravel Base	26'	9" 3"	
C	1953 A.F.E. 819	Bit Surfacing Mixed Bit. (Mixed Prime)	24'	1"	
M	1954 A.F.E. 606	Grav. Resurfacing	20' 2"		
M	1956 A.F.E. 605 A.F.E. 604	Light Bit Seal (6.85 Mi.) Bit. Surf. Repair (Repair 1.01 Mi.)	24'		



YEARS FROM	TOTAL MILES TO	UNINCORPORATED		INCORPORATED		RURAL		URBAN	
		RDWY. MI.	BR. MI.	RDWY. MI.	BR. MI.	RDWY. MI.	BR. MI.	RDWY. MI.	BR. MI.

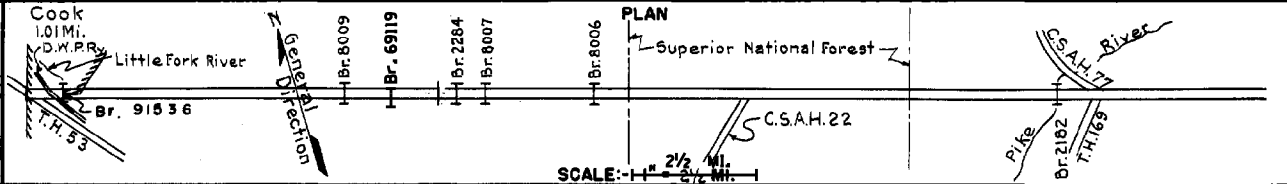
REMARKS: See Sheet N^o 1
(2) Contract not final but work substantially complete.

PREPARED BY
TRAFFIC AND PLANNING DIVISION
IN COOPERATION WITH
U.S. DEPARTMENT OF COMMERCE
BUREAU OF PUBLIC ROADS


STATE OF MINNESOTA
DEPARTMENT OF HIGHWAYS
ROAD LIFE STUDIES
CONSTRUCTION PROJECT LOG RECORD

CONTROL SECTION 6902
TRUNK HIGHWAY 1
COUNTY St. Louis
DISTRICT 1B

LIMITS: E. Jct. T.H. 53 (W. Corp. Limits of Cook) - Jct. T.H. 169
Ref. Pt. 237+00.524 - 258+00.848



YEAR BUILT	PROJECT NO	DESCRIPTION			
		TYPE	WIDTH	THICKNESS	REMARKS
C	1958 A.F.E. 821	Gravel Base Bit Surfacing Mixed Bit.	24'	Var	Base 18264 Tons Surf. 10891 Tons
M	1960	Bit Surf. Repair	24'		MC-2, 9848 Gal. Agg. 767 Tons
M	1962	Bit Surf. Repair	24'		Rd. Mix. 1014 Tons MC-2, Jack 1683 Gal.
C	1963 6903-09	Grading Sub-base Gravel Base Road Mix Bit.	34' 24'	4" 1 1/2"	12" Sub-base
M	1965 SF	Spot Grade Lifts & Gravel Surf.			Gravel 2772 Tons Base 3080 Tons
M	1967 SF	Bit Surf. Repair	24'	1"	MC 250, 38872 Gal Bit. Mix 3366 Tons
M	1969 SF	Bit Surf. Repair	24'	Var.	MC-250 7025 Gal. Agg. 750 Tons MC 800 23472 Gal. Agg. 1641 Tons
M	1970 SF	Base Const. 1.55 Mi. Bit Surf. Repair	24'	1"	MC-250/800, 1900 Gal. Agg. 3507 Tons
C	1978 6902-15 SF	Br # 91536	74.5'		5-12x8 PCST Box Culv REPLACES # 3746
M	1982 6902-18	Bit Surfacing Agg. Shouldering	24' Var	1"	12,528 Ton. 2341 Mod. 16,661 Ton. 2221 Mod.
M	1984 SF	Replaces Br. 8008 32" 102" RCP B w/ 64" Box with 38" x 88" RCP			
M	1997 6902-21	Milling Bit. Overlay	Var. 24'	4" 1 1/2"	Spec 2341
S	2000 6902-22	Grading Bit Surfacing Br. 69119	24'	6"	Spec 2350
C	2001 6902-24	Milling Bit. Overlay	24'	2" 3 1/2"	Spec 2350



YEARS		TOTAL MILES	UNINCORPORATED		INCORPORATED		RURAL		URBAN	
FROM	TO		RDWY. MI.	BR. MI.	RDWY. MI.	BR. MI.	RDWY. MI.	BR. MI.	RDWY. MI.	BR. MI.

REMARKS: See Sheet No. 1

