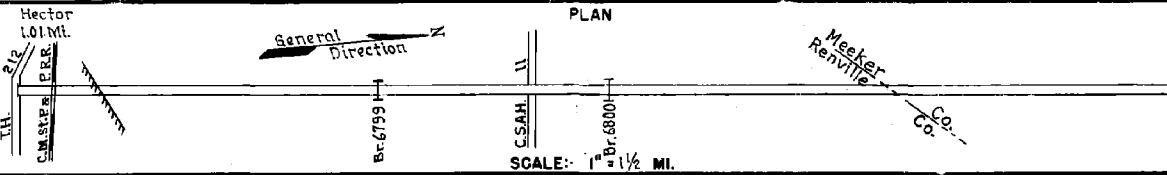


PREPARED BY
HIGHWAY PLANNING SURVEY
IN COOPERATION WITH
U. S. PUBLIC ROADS ADMINISTRATION


STATE OF MINNESOTA
DEPARTMENT OF HIGHWAYS
ROAD LIFE STUDIES
CONSTRUCTION PROJECT LOG RECORD

CONTROL SECTION 6503
TRUNK HIGHWAY 4
COUNTY Renville
DISTRICT 8A

LIMITS: Jct. T.H.212 in Hector - N. Co. Line



YEAR BUILT	PROJECT N°	DESCRIPTION			CODE N°
		TYPE	WIDTH	THICKNESS	
		Gravel	24'	2"	No Record of Constr. Added in 1934.
		Br. 817	16'		28' B.S. = 16' S.S.
1920		Grading	24'		Meeker Co. 2003.
		Gravel	24'	3 1/2"	1600 C.Y./Mile. Added in 1934.
1934		Br. 817	22'		Maint. Dept. 28' B.S. (Widening)
		Br. 2691	23'		16 B.S. (Widening)
1935	4 = 150-23	Gravel	24' 3 3/4"		
1935	4 = 150-22	Gravel	25'	3 1/2"	
1936	4 = 150-23	R.R. Xing Signals			
1937	A.F.E. 13	Bit. Surf. Treat.	26'	3/4"	Maint. Dept.
M	1940	A.F.E. 17	Regravelling		353 C.Y./Mile. Maint. Dept.
M	1941	A.F.E. 50	Regravelling		270 C.Y./Mile. Maint. Dept.
M	1942	A.F.E. 6	Regravelling		339 C.Y./Mile. Maint. Dept.
M	1944	A.F.E. 6	Grav. Resurfacing		402 C.Y./Mi. Maint. Div.
M	1945	A.F.E. 6	Grav. Resurfacing		307 C.Y./Mi. Maint. Div.
M	1946	A.F.E. 6	Grav. Resurfacing	22'	4471 C.Y.
M	1948	A.F.E. 4	Bit. Surf. Repair	40'	MG-3 8906 Gal. Agg. 588 CY



YEARS		TOTAL MILES	UNINCORPORATED		INCORPORATED		RURAL		URBAN	
FROM	TO		RDWY. MI.	BR. MI.	RDWY. MI.	BR. MI.	RDWY. MI.	BR. MI.	RDWY. MI.	BR. MI.
1934	1951	11.44	10.27	0.01	1.16	0.00	10.27	0.01	1.16	0.00
1952		10.83	9.80	0.02	1.01	0.00	9.80	0.02	1.01	0.00

REMARKS: Layout is to scale as of 1934.

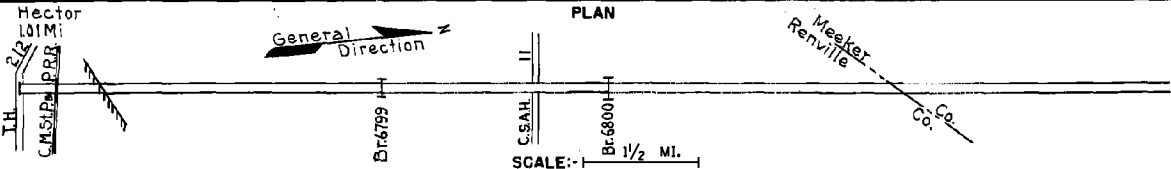
PREPARED BY
HIGHWAY PLANNING SURVEY
IN COOPERATION WITH
U. S. PUBLIC ROADS ADMINISTRATION

STATE OF MINNESOTA
DEPARTMENT OF HIGHWAYS
ROAD LIFE STUDIES
CONSTRUCTION PROJECT LOG RECORD


CONTROL SECTION 6503
TRUNK HIGHWAY 4
COUNTY Renville
DISTRICT 8A

LIMITS: Jct. T.H. 212 in Hector - N. Co. Line

Ref. Pt. 094+00.212 - 105+00.050



YEAR BUILT	PROJECT N ^o	DESCRIPTION			CODE N ^o
		TYPE	WIDTH	THICKNESS	
C&M 1948	A.F.E. 6	Gravel Surf. (044)			
	A.F.E. 21	Grav. Resurf. (1044)			4515 Tons
		Install Culvert			6'x72 S.C.
M 1949	A.F.E. 30	Subgr. Correction			562 C.Y. Gravel
M 1970	A.F.E. 6	Gravel Resurfacing			4522 Tons
C 1952	6503-04	Concrete	50'	8"	
C 1952	6503-02	Grading & Ext. W.B.B.	34'		*Except 350' Stab. Grav.
(1) 1952	6503-06	Gravel	30'	2"	Base from M.P. 042.0.66
	6503-07	Br. 6799 & 6800	30'		30 C.S. & 60 C.S.
C 1953	A.F.E. 907	Seeding			
M 1953	A.F.E. 606	Grav. Resurfacing	24'		1603 Tons
C 1953		Bit. Surfacing Mixed Bit.	50'	1"	Work by Maint. Div No Record
C 1954	6503-08	Sand-Gr. Sub-base	30'	6-9"	
		Gravel Base	30'	3"	
		Mixed Bit.	26'	1"	
C 1958	6503-09	Plant Mix Bit.	28-30'	1 1/2-3" added	
M 1966	C	Light Bit Seal	25'		CRS-1, 22878 Gal. Agg. 823 C.Y.
C 1971	6503-10	Pl. Mix Bit. Resurf. Gravel Shoulders	24'	3" 4' Var.	
C 1992	6503-15	Bit. Overlay	28'	1 1/2"	Spec. 2331 Spec. 2341
M 1993	M 93151	Bit. Sealing			



YEARS FROM	TO	TOTAL MILES	UNINCORPORATED		INCORPORATED		RURAL		URBAN	
			RDWY. MI.	BR. MI.	RDWY. MI.	BR. MI.	RDWY. MI.	BR. MI.	RDWY. MI.	BR. MI.

REMARKS: See Sheet No. 1
(1) Contract on S.P. 6503-02 not final but work substantially complete.

