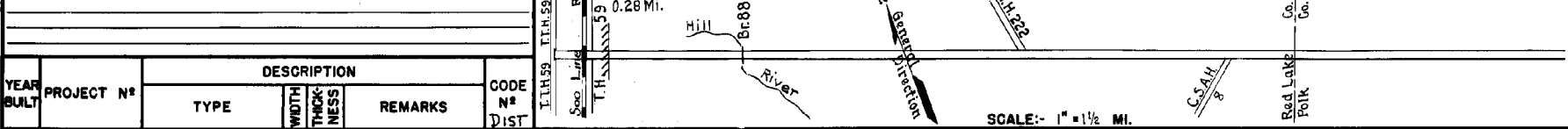


PREPARED BY
HIGHWAY PLANNING SURVEY
IN COOPERATION WITH
U.S. PUBLIC ROADS ADMINISTRATION

STATE OF MINNESOTA
DEPARTMENT OF HIGHWAYS
ROAD LIFE STUDIES
CONSTRUCTION PROJECT LOG RECORD

CONTROL SECTION 6305
TRUNK HIGHWAY 92
COUNTY Red Lake
DISTRICT 2B

LIMITS: Jct. T.H. 59 (West of Brooks)-E. Co. Line.



YEAR BUILT	PROJECT N°	DESCRIPTION			CODE N° DIST	MILES
		TYPE	WIDTH	THICKNESS		
1922	92-65-02B	Grading Gravel	24'	3 1/2"	Co. Job 2201. 1600 C.Y./ Mile. Br 2011, 2010 & 1743 3-30' B.S.	1
1922	92-65-01	Grading Gravel	24'	3 1/2"	1600 C.Y./ Mile.	2
1932	92-65-02 (I) 92-65-01 (U)	Oil Tr. Gravel	24'	1 1/2"	12963 Gal./ Mile. Maint. Dept.	3
M	1940 A.F.E. 25	Bit. Retreat.			SC3, 5137 Gal./ Mi. Grav. 125 C.Y./ Mi. Maint. Dept.	4
M	1941 A.F.E. 22	Bit. Seal Coat (Spots)	24'		RC3, 3474 Gal./ Mi. Grav. 110 C.Y./ Mi. Maint. Dept.	5
M	1942 A.F.E. 4	Spot Treat. Bit. Surf. Repair	24'		SC3, 1980 Gal./ Mi. Grav. 127 C.Y./ Mi. Maint. Dept.	6
M	1944 A.F.E. 4	Bit. Fog Seal (Spots)	22'		MC-3, 873 Gal./ Mi. Grav. 32 C.Y./ Mi. Maint. Div.	7
M	1945 A.F.E. 4	Spot Treat. Bit. Surf. Repair	24'		SC3, 2456 Gal./ Mi. Grav. 132 C.Y./ Mi. Maint. Div.	8
M	1946 A.F.E. 4	Spot Treat. Bit. Surf. Repair	24'		SC3, 16769 Gal. Agg. 607 C.Y.	9
M	1948 A.F.E. 4	Bit. Fog Seal	24'		SC-3, 1758 Gal. Agg. 157 C.Y.	10
M	1950 A.F.E. 4	Spot Treat. Bit. Surf. Repair			SC-3, 7500 Gal. Agg. 500 C.Y.	11
M	1951 A.F.E. 4	Spot Treat. Bit. Surf. Repair			SC3, 16039 Gal. Agg. 932 C.Y.	12
C	1952 6305-02	Grading Gravel Base Conc. Box Culv. (2)	28'	3"	9" Sand-Gr Sub-base on 6.34 Mi. 15' Selected sandy soil on bal.	13
C	1953 6305-04 A.F.E. 907	Improve Ditches Plant Mix Bit. Seeding	24'	1 1/2"		14

YEARS FROM	TO	TOTAL MILES	UNINCORPORATED		INCORPORATED		RURAL		URBAN	
			RDWY. MI.	BR. MI.	RDWY. MI.	BR. MI.	RDWY. MI.	BR. MI.	RDWY. MI.	BR. MI.
1922	1946	11.00	0.98	0.02	0.00	0.00	10.98	0.02	0.00	0.00
1947	1951	10.53	10.51	0.02	0.00	0.00	10.51	0.02	0.00	0.00
1952	1954	10.53	10.53	0.00	0.00	0.00	10.53	0.00	0.00	0.00
1955		10.53	10.25	0.00	0.28	0.00	10.53	0.00	0.00	0.00

REMARKS: Layout is to scale as of 1922.

(1) This work not done under these project numbers but lies within the limits of these projects.

(2) C66, C1010T (Br. 8802) C46 & C105. Removed Br. 2011. Br. 2010 on side road. Br. 1743 replaced by Br. 8802.

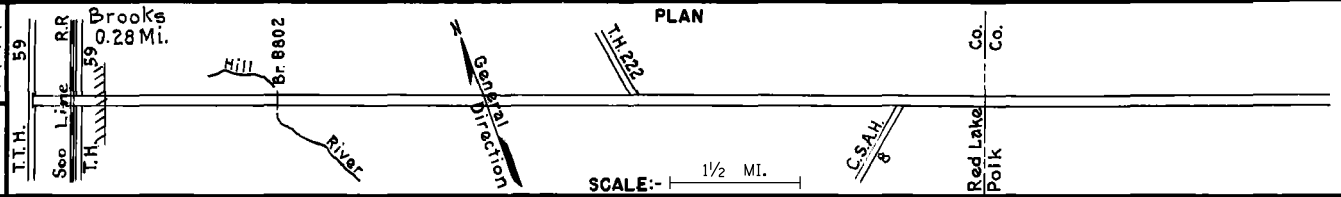
PREPARED BY
HIGHWAY PLANNING SURVEY
IN COOPERATION WITH
U.S. PUBLIC ROADS ADMINISTRATION

STATE OF MINNESOTA
DEPARTMENT OF HIGHWAYS
ROAD LIFE STUDIES
CONSTRUCTION PROJECT LOG RECORD


CONTROL SECTION 6305
TRUNK HIGHWAY 92
COUNTY Red Lake
DISTRICT 2B

LIMITS: Jct. T.H. 59 (W. of Brooks) - E. Co. Line

Ref. Pt. 012+00.992 - 023+00.516



YEAR BUILT	PROJECT N°	DESCRIPTION			CODE N° DIST.
		TYPE	WIDTH	THICKNESS	
C 1954	A.F.E. 821	Guard Rail			3936'
C 1962		Gravel Shoulders			Gravel 17404 Tons 3' Rt. & Lt.
M 1970	6305-05	RECONSTRUCT JCT. REMOVE "Y" CONST. TURN LANES			1370
C 1972	4305-07	PLATE BEAM GUARD RAIL AT BR 8802			450 LIN. FT. 772
C 1974	6300-01	PLATE BEAM GUARD RAIL AT BR 8892			288 LIN. FT. 1774
C 1978	6300-02	PLATE BEAM GUARD RAIL AT M.P. 15.7			288 LIN. FT. 378
M 1978	SF	GRAV. SHOULDER REPAIR	3'		Agg. CL-1 4550 Ton 3278
C 1980	6305-11 SF	Bit. Resurf. Gravel Shoulders	24' 8" var		3' Rt. & Lt. 1120
C 2003	6305-16	Bit. Overlay	26' 1 1/2"		Spec. 2360 10.425 MI.
M 2012	8822-136	Bit. Seal Coat			10.519 MI.
C 2018	6305-18	Grading Bit. Mill & Overlay RTL & Bypass Id	var. 2'		Spec. 2360 10.528 MI.



YEARS FROM TO		TOTAL MILES	UNINCORPORATED ROWY. MI. BR. MI.		INCORPORATED ROWY. MI. BR. MI.		RURAL ROWY. MI. BR. MI.		URBAN ROWY. MI. BR. MI.	

REMARKS: See Sheet No. 1