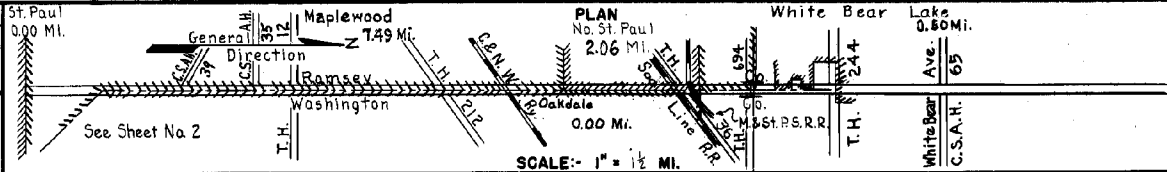


PREPARED BY  
HIGHWAY PLANNING SURVEY  
IN COOPERATION WITH  
U.S. PUBLIC ROADS ADMINISTRATION

STATE OF MINNESOTA  
DEPARTMENT OF HIGHWAYS  
ROAD LIFE STUDIES  
CONSTRUCTION PROJECT LOG RECORD

CONTROL SECTION 6227  
TRUNK HIGHWAY 120  
COUNTY Ramsey  
DISTRICT 9A

LIMITS: E. Co. Line (E. Lim. Maplewood) - Jct. T.H. 244 (S. Lim. White Bear Lake)



YEAR BUILT	PROJECT NO.	DESCRIPTION			CODE NO.
		TYPE	WIDTH	THICKNESS	
		Oil Tr. Gravel	20'	1"	No record of const.
		Concrete	20'	7"	Added in 1934.
		Asphaltic Conc. Concrete Base	24'	1 1/2"	No record of const.
		Concrete	24'	6"	Added in 1934.
1927		Concrete	20'	7 1/2"	No record of const.
					Added in 1934.
1938	100-117-24	Crossing Signals			
M	1941 A.F.E. 30	Bit. Retreat	22'		5C-3, 4458 Gal./Mi. Grav. 316 C.Y./Mi. Maint. Dept.
M	1942 A.F.E. 4	Spot Treat. Bit. Surf. Repair	20'		Bit. 61 Gal./Mi. Maint. Dept.
M	1943 A.F.E. 4	Spot Treat. Bit. Surf. Repair	20'		RF-6, 847 Gal./Mi. Agg. 24 C.Y./Mi. Maint. Dept.
C	1944 A.F.E. 4	Bit. Resurfacing Mixed Bit.	20'	1"	MC-3, 5955 Gal./Mi. Agg. 344 C.Y./Mi. Maint. Div.
C	1947 A.F.E. 25	Shoulder & Ditch Grading			4' Rt. & Lt.
M	1947 A.F.E. 4	Bit. Surf. Repair			5C-3, 9144 Gal. Agg. 560 C.Y.
M	1948 A.F.E. 4	Spot Treat. Bit. Surf. Repair	22'		5C-3, 30622 Gal. Agg. 2706 Tons
C&M	1950 A.F.E. 18 A.F.E. 44	Bit. Resurfacing Mixed Bit. Replace C.M. Culvert	24'	1"	MC-3, 6563, 59825 Gal. Agg. 4116 C.Y.
C	1952 A.F.E. 19	Bit. Resurfacing Mixed Bit.	24'	1"	Bit. 82141 Gal. Agg. 6322 Tons

LINE NO.	WIDTH	THICKNESS	REMARKS
1	8.20		
2			3.31
3			0.31
4	2.35		
5			
6	8.20		
7	8.20		
8	8.20		
9	8.20		
10			
11	1.15		
12	8.20 (Net 4.80)		
13	8.20		
14	8.20		
2.07		1.12	0.68
			4.33

YEARS FROM	YEARS TO	TOTAL MILES	UNINCORPORATED		INCORPORATED		RURAL		URBAN	
			RDWY. MI.	BR. MI.	RDWY. MI.	BR. MI.	RDWY. MI.	BR. MI.	RDWY. MI.	BR. MI.
1934	1956	14.17	12.17	0.00	2.00	0.00	12.17	0.00	2.00	0.00
1936	1956	14.17	11.4	0.00	2.76	0.00	11.4	0.00	2.76	0.00
1957	1960	4.17	1.46	0.00	2.71	0.00	1.46	0.00	2.71	0.00
1961	1961	2.06	1.01	0.00	11.05	0.00	1.01	0.00	11.05	0.00
1962	1963	9.59	1.01	0.00	8.98	0.00	1.01	0.00	8.98	0.00
1964	1966	8.49	1.01	0.00	7.48	0.00	1.01	0.00	7.48	0.00
1967	1967	8.51	1.01	0.00	7.50	0.00	1.01	0.00	7.50	0.00

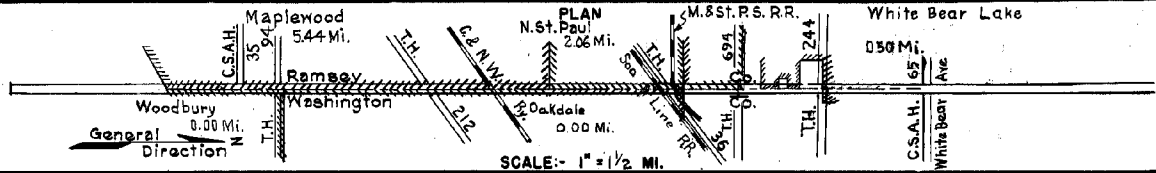
REMARKS: Layout is to scale as of 1934.

PREPARED BY  
HIGHWAY PLANNING SURVEY  
IN COOPERATION WITH  
U. S. PUBLIC ROADS ADMINISTRATION

STATE OF MINNESOTA  
DEPARTMENT OF HIGHWAYS  
ROAD LIFE STUDIES  
CONSTRUCTION PROJECT LOG RECORD

CONTROL SECTION 6227  
TRUNK HIGHWAY 120  
COUNTY Ramsey  
DISTRICT 9A

LIMITS: E. Co. Line (E. Lim. Maplewood)-Jct. T.H. 244 (S. limits White Bear Lake)



YEAR BUILT	PROJECT N°	DESCRIPTION			CODE N°	REMARKS
		TYPE	WIDTH	THICKNESS		
1953	A.F.E. 604	Bit. Surf. Repair			MCS&RT-6, 9947 Gal. Agg. 816 Tons	1
1954	A.F.E. 604	Spot Treat Bit. Surf. Repair			Plant Mix 54 Tons	2
1955	A.F.E. 604	Spot Treat Bit. Surf. Repair	24'		MC-3, 12392 Gal. Agg. 1329 Tons	3
1956	A.F.E. 604	Spot Treat Bit. Surf. Repair	24'		MC-3, 19750 Gal. Agg. 2027 Tons	4
1956	A.F.E. 624	Gravel Shoulders Bit. Surfacing Plant Mix Bit.	20' 3'		Grav. 1460 C.Y. Bit. Mix 8772 Tons	5
1957	A.F.E. 604 A.F.E. 605	Bit. Surf. Repair Light Bit. Seal	24'		MC-3 RC-2, 16835 Gal. Agg. 1013 Tons & 270 C.Y. P.H. Mix 408 Tons (On Approaches)	6
1957	6227-11	Traffic Signals				7
1958	A.F.E. 604	Spot Treat Bit. Surf. Repair	24'		MC-3, 17486 Gal. Agg. 1484 Tons	8
1958	A.F.E. 823	Base * Plant Mix Bit.	24' 2 1/2"		*20' Conc. imp. Widened with Bit. Base AC-1, 288 Tons	9
1961		Spot Treat Bit. Surf. Repair	24'		Plant Mix 498 tons	10
1963	SF	Spot Bit. Seal Coat Spot Bit. Surf. Repair	22'		RC-2, 6636 Gal. Plant Mix 528 Tons	11
1964	SF	Spot Treat Bit. Surf. Repair Repair Shldr.	24' 3'		Plant Mix 2472 Tons RC-2 Tack 345 Gal. 1388 Tons	12
1964	C	Light Bit. Seal	24'		RS-2K, 6844 Gal. Agg. 244 C.Y.	13
1965	SF	Construct turning Lanes			at Jct. T.H. 212	14

YEARS FROM	TO	TOTAL MILES	UNINCORPORATED		INCORPORATED		RURAL		URBAN	
			ROWY. MI.	BR. MI.	ROWY. MI.	BR. MI.	ROWY. MI.	BR. MI.	ROWY. MI.	BR. MI.
1965	1973	8.51	0.57	0.00	7.94	0.00	0.57	0.00	7.94	0.00
1974		0.51	0.27	---	0.24	---	0.27	---	0.24	---

REMARKS: See Sheet No. 1 M & S.T. P.S. R.R. K-ING OUT 1954

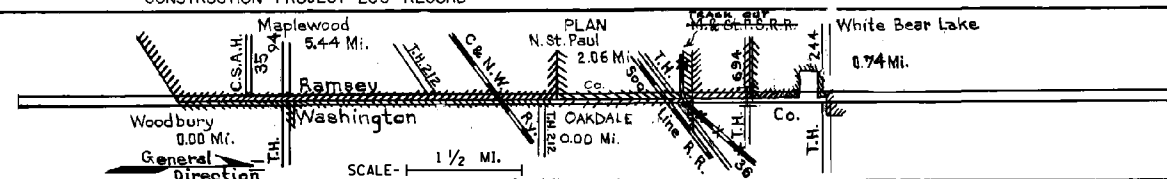
10-75

PREPARED BY  
TRAFFIC AND PLANNING DIVISION  
IN COOPERATION WITH  
U.S. DEPARTMENT OF COMMERCE  
BUREAU OF PUBLIC ROADS


STATE OF MINNESOTA  
DEPARTMENT OF HIGHWAYS  
ROAD LIFE STUDIES  
CONSTRUCTION PROJECT LOG RECORD

CONTROL SECTION 6227  
TRUNK HIGHWAY 120  
COUNTY Ramsey  
DISTRICT METRO

LIMITS: E.Co. Line (E. Lim. Maplewood) - Jct. T.H. 244 (S. Limits White Bear Lake)  
Ref. Pt. 000+00.861 - 009+00.241



YEAR BUILT	PROJECT NO	DESCRIPTION			
		TYPE	WIDTH	THICKNESS	REMARKS
C	1967 6263-18	Grading, Sub-base* Gravel & Bit. Base Asphaltic Conc.	24'-76"	*14" 4" & 4" 3 1/2"	0.65 mi. Divided Highway
C	1970 6286-02	Grading, Sub-base Gravel & Bit. Base Asphaltic Concrete	24'-56"	12" 5 & 3 1/2" 3 1/2"	0.24 mi. Divided Highway
C	1970 6227-17	Pi. Mix Bit. Resurf.	24'	5/8"	
C	1968 6227-14	Traffic Signals			at Hastings Ave.
C	1971 6227-18	Traffic Signals			At Minnehaha Ave.
C	1971 6227-20	Traffic Signals			At Larpenteur Ave.
C	-28	TRAFFIC SIGNALS			AT MINNEHAHA & AT 3M RD
C	1976 6227-27 SF	TRAFFIC SIGNALS			At S. Jct. Tr 120 & TH 212
C	1976 6227-27 SF	TRAFFIC SIGNALS			At TH 120 & 3M Road
C	1976 SF	RIGHT TURN LANES			BET. MERFORD ST & FREMONT AV. IN OAKDALE
C	1978 6227-29	Widen. & Resurf. Curb & Gutter TRAFFIC SIG. SYSTEM	Var	1 1/2"-3" Var	THRU AT LAKEMOORE VICTORY EMP
C	1981 6227-36	Traffic Signal Revision			At Minnehaha Ave.
C	1982 6227-35 SF	Bituminous Resurfacing and Shouldering	2-24' 8'	1 3/4" Var.	# 2361 Over Conc. Incl.
C	1986 6227-45	Grading Surfacing		3/4"	Spec. 2361
C	1987 6227-46	Bit. Milling Bit. Overlay	Var.	1"	Spec. 2341



YEARS		TOTAL MILES	UNINCORPORATED		INCORPORATED		RURAL		URBAN	
FROM	TO		RDWY. MI.	BR. MI.	RDWY. MI.	BR. MI.	RDWY. MI.	BR. MI.	RDWY. MI.	BR. MI.

REMARKS: See sheet No. 1. 0.211 0.397

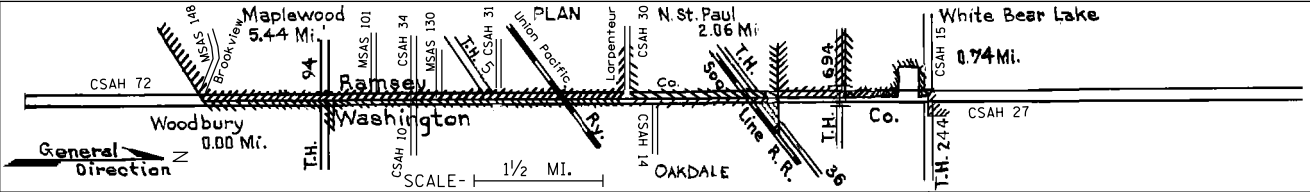
PREPARED BY  
BUREAU OF POLICY & PLANNING  
IN COOPERATION WITH  
U. S. DEPARTMENT OF TRANSPORTATION - FEDERAL HIGHWAY ADMINISTRATION

STATE OF MINNESOTA  
DEPARTMENT OF TRANSPORTATION  
CONSTRUCTION PROJECT LOG RECORD


CONTROL SECTION 6227  
TRUNK HIGHWAY 120  
COUNTY Ramsey  
DISTRICT Metro

LIMITS: Brookview Dr. Msas-148 LT;CSAH 72 BHD - Jct. MNTH-244

Ref. Pt. 000+00.861 - 009+00.241



YEAR BUILT	PROJECT No	DESCRIPTION			
		TYPE	WIDTH	THICKNESS	REMARKS
C 1989	6227-50	Mill & Bit. Overlay	24'	1 1/2" / 1"	Spec. 2341 / Spec. 2361
C 1990	6227-47	Grading / Bit. Overlay	24'	1 1/2" / 1"	Spec. 2341 / Spec. 2361
C 1991	6227-52	Mill & Bit. Overlay	24'	1 1/2" / 1"	Spec. 2341 / Spec. 2361
M 1992	SF	Bit. Overlay	24'	1-6"	
S 2003	6227-56	Grading / Mill & Bit. Overlay / Agg. Base	12' / 12'	4" / 4"	Spec. 2350 / Class 6
S 2005	6227-60	Mill & Bit. Overlay	24'	2"	Spec. 2360
M 2006	8825-231	Crack Seal			
S 2008	8825-274	Bituminous Route & Seal	24'		Spec 2331
S 2012	6227-57	Grading / Mill & Bit. Overlay	28'	2"	Spec. 2360
C 2015	6227-76	Grading/Agg. Base / Bit. Surfacing / Conc. Surfacing	var.	6" / 7.5" / 9"	Class 6 / (NE & SW Ramps)
S 2016	6283-234	Bit. Milling / Conc. Overlay / Br. 9143, 9144	var.	4" / 9.5"	Trailon NB



YEARS		TOTAL MILES	UNINCORPORATED		INCORPORATED		RURAL		URBAN	
FROM	TO		RDWY. MI.	BR. MI.	RDWY. MI.	BR. MI.	RDWY. MI.	BR. MI.	RDWY. MI.	BR. MI.

REMARKS: CS 6227 is 7.233 mi. total (2014)