

PREPARED BY
HIGHWAY PLANNING SURVEY
IN COOPERATION WITH
U.S. PUBLIC ROADS ADMINISTRATION

STATE OF MINNESOTA
DEPARTMENT OF HIGHWAYS
ROAD LIFE STUDIES
CONSTRUCTION PROJECT LOG RECORD


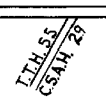

CONTROL SECTION 6104
TRUNK HIGHWAY 28
COUNTY Pope
DISTRICT 4B

LIMITS: Jct. T.H. 55 in Glenwood - E. Co. Line

Glenwood
0.20 Mi.

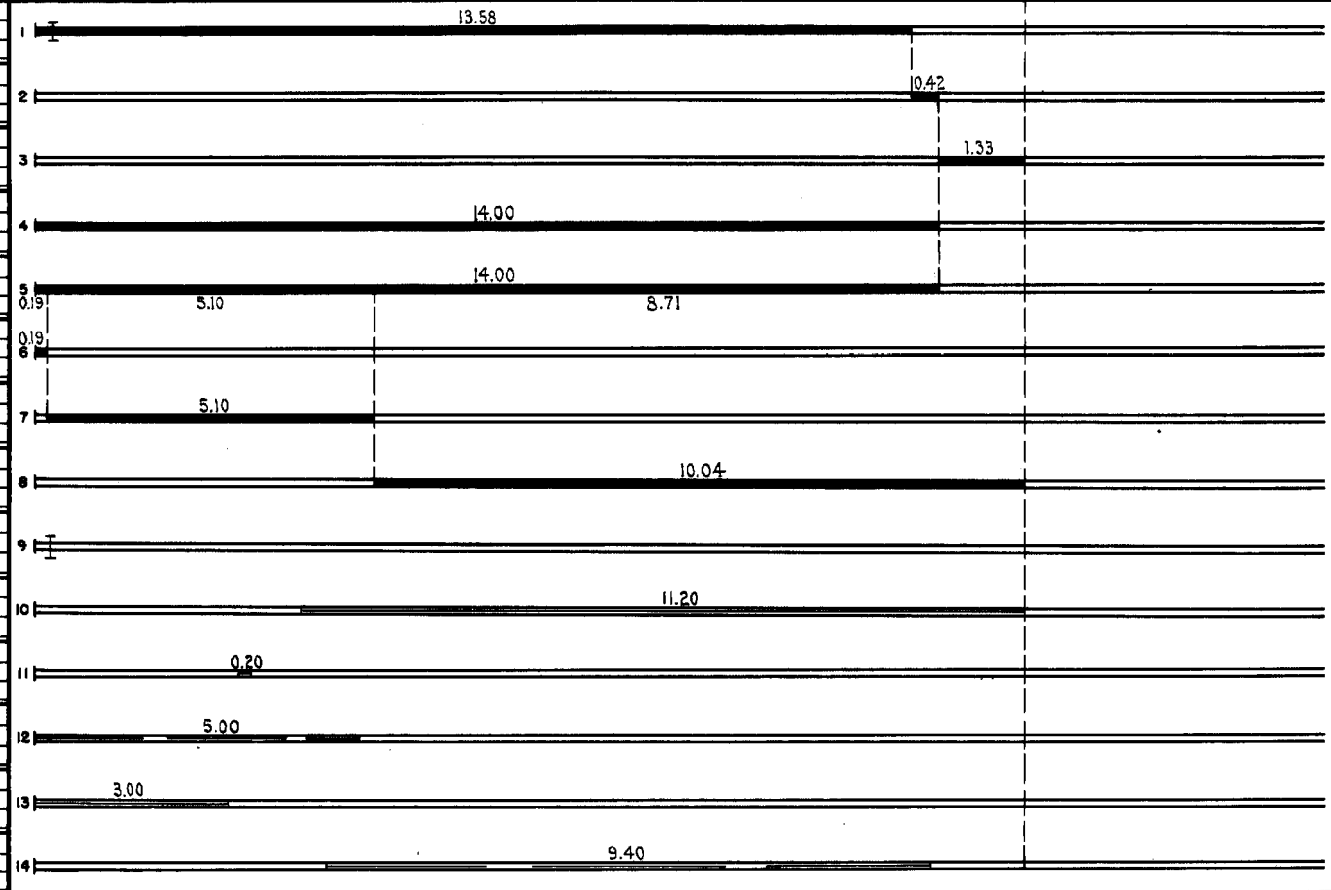
PLAN

Westport
0.67 Mi.



SCALE: 1" = 2 MI.

YEAR BUILT	PROJECT N°	DESCRIPTION			CODE N°
		TYPE	WIDTH	THICKNESS	
		Earth Br. 1348	22'	28"	No Record of Constr. B.S. - U.P.
		Gravel	22'	2"	No Record of Constr.
1923	28-28-23A	Grading Gravel	30'	24"	1900 C.Y./Mile.
1924	28-28-25B&C	Grading	30'		
(1)					
1925	28-28-25B&C	Gravel	20'	1/2"	200 C.Y./Mile. Maint. Dept.
(1)					
1927	28-28-25B	Oil Tr. Gravel	W.M.		Maint. Dept.
(1)					
1930	28-28-25B	Tar Tr. Gravel	21'	1 1/2"	11667 Gal./Mile. Maint. Dept.
(1)					
1931	28-28-25B&C 28-28-23A	Oil Tr. Gravel	21/4'	1 1/2"	12948 Gal./Mile. Maint. Dept.
C					
1940		Br. 6350	28'		B.S. & W.P.T. - U.P.
M					
1941	A.F.E. 45	Bit. Seal Coat	24'		RT-6, 4231 Gal./Mi. Grav. 95 C.Y./Mi. Maint. Dept.
M					
1941	A.F.E. 40	Stab. Grav. Lift			2690 C.Y./Mile. Maint. Dept.
M					
1942	A.F.E. 4	Spot Treat. Bit. Surf. Repair			Asp. 1357 Gal./Mi. Grav. 58 C.Y./Mi. Maint. Dept.
M					
1944	A.F.E. 5	Bit. Seal Coat	24'		Bit. 3072 Gal./Mi. Grav. 110 C.Y./Mi. Maint. Div.
M					
1944	A.F.E. 4	Spot Treat. Bit. Surf. Repair	24'		Bit. 1694 Gal./Mi. Grav. 58 C.Y./Mi. Maint. Div.




YEARS		TOTAL MILES	UNINCORPORATED		INCORPORATED		RURAL		URBAN		REMARKS: Layout is to scale as of 1923
FROM	TO		RDWY. MI.	BR. MI.	RDWY. MI.	BR. MI.	RDWY. MI.	BR. MI.	RDWY. MI.	BR. MI.	
1923	1970	15.33	13.70	0.00	1.63	0.00	15.14	0.00	0.19	0.00	(1) This work not done under these project numbers but lies within the limits of these projects.
1971		13.37	12.50	0.00	0.87	0.00	13.17	0.00	0.20	0.00	

PREPARED BY
HIGHWAY PLANNING SURVEY
IN COOPERATION WITH
U.S. PUBLIC ROADS ADMINISTRATION

STATE OF MINNESOTA
DEPARTMENT OF HIGHWAYS
ROAD LIFE STUDIES
CONSTRUCTION PROJECT LOG RECORD

CONTROL SECTION 6104
TRUNK HIGHWAY 28
COUNTY Pope
DISTRICT 4B

LIMITS: Jct T.H. 55 in Glenwood - E. Co. Line
Ref. Pt. 077+00.489 - 092+00.592



YEAR BUILT	PROJECT N°	DESCRIPTION			CODE N°
		TYPE	WIDTH	THICKNESS	
M	1945 A.F.E. 4	Spot Treat.			Bit. 3734 Gal. / Mi.
	A.F.E. 5	Bit. Surf. Repair	24'		Grav. 136 C.Y. / Mi.
		Bit. Seal (Spots)	24'		Maint. Div.
M	1946 A.F.E. 4	Spot Treat.			SC-3, 28532 Gal.
		Bit. Surf. Repair	24'		Agg. 1369 C.Y.
M	1947 A.F.E. 4	Spot Treat.			SC-3 & MC-2, 9350 Gal.
	A.F.E. 24	Bit. Surf. Repair			Agg. 707 Tons.
		Spot Grade Lift			
M	1948 A.F.E. 4	Spot Treat.			SC-3, 14103 Gal.
		Bit. Surf. Repair	24'		Agg. 1008 Tons.
M	1949 A.F.E. 4	Spot Treat.			Bit. 9272 Gal.
		Bit. Surf. Repair	24'		Agg. 340 C.Y.
C	6104-01				
1950	6104-02	Plant Mix Bit.	24'	1 1/2" added	
M	1963	Light Bit. Seal	25'		RS-2K, 28011 Gal. Agg. 950 C.Y.
C	1971 6108-12	Grading Gravel Base	12"		
		Pl. Mix Bit. Surf.	36'	3"	
		Truck Climbing Lane			
C	1971 6104-05	Grading Gravel Base	12"		
		Pl. Mix Bit. Surf.	24'	1 1/2" - 3"	
			36'		
C	1973 6104-06	Bit. Overlay	24'	3"	
					\$4059 (13)
M	1984 SF	Lowering Culvert			Co. Ditch No. 6 Contract No. 4096
C	1992 6104-08	Mill & Bit. Overlay	24'	1 1/2"	Spec 2341
M	1994 6104-94060	Major Crack Repair			
C	1997 6104-10	Grading	54'		
		Bit. Surfacing	44'	2 1/2"	Spec. 2331
		Agg. Base	44'	6"	Class 6

YEARS FROM	TOTAL MILES TO	UNINCORPORATED		INCORPORATED		RURAL		URBAN	
		ROWY. MI.	BR. MI.	ROWY. MI.	BR. MI.	ROWY. MI.	BR. MI.	ROWY. MI.	BR. MI.

REMARKS: See Sheet 1

