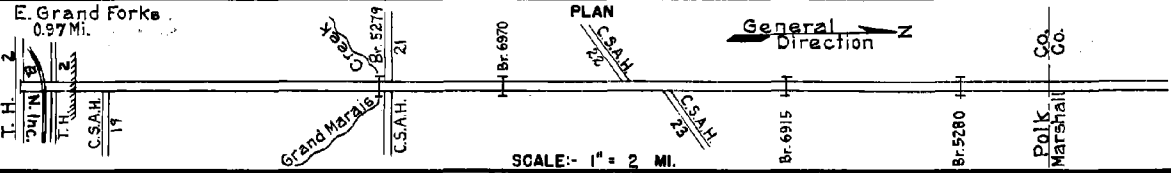


PREPARED BY
HIGHWAY PLANNING SURVEY
IN COOPERATION WITH
U.S. PUBLIC ROADS ADMINISTRATION


STATE OF MINNESOTA
DEPARTMENT OF HIGHWAYS
ROAD LIFE STUDIES
CONSTRUCTION PROJECT LOG RECORD

CONTROL SECTION 6017
TRUNK HIGHWAY 220
COUNTY Polk
DISTRICT 2B

LIMITS: W. Jct. T.H.2 in E. Grand Forks - N. Co. Line



YEAR BUILT	PROJECT NO.	DESCRIPTION		REMARKS	CODE NO. DIST.
		TYPE	WIDTH THICKNESS		
		P.C. Concrete	30'	No Record of Const. Added in 1949	
		Br. 5279	24"	46' B.S.	
		Gravel	24'	No Record of Const. Added in 1949	
		2 Bridges Br. 5280	22'	43' L.L., 28' L.L., 30' B.S.	
1946	60-504-02	Grading	26'	2400 C.Y.	
		Gravel	26'	Added in 1949	
	60-504-03	Grading	26'		
1948	60-504-04	Gravel	26'	3330 C.Y.	
				Added in 1949	
	60-525-01	Grading	26'	800 C.Y./Mi.	
		Gravel	26'	Added in 1949	
M	1949 A.F.E. 6	Grav. Resurfacing		5418 Tons	
M	1950 A.F.E. 6	Gravel Resurfacing		2883 Tons	
C	1951 6017-02	Concrete	22' 9-7 3/4"	Extend W 64-69' with C64	3051
(D)	6017-03	Br. 6970 & 6915	30'	2-65' B.S.	3151
C	1952 6017-04	Concrete	50' 8"		2351
C	6017-05	Soil Cement Base	22' 6"	(A.F.E. 25 covers	1751
1952	6017-06	Plant Mix Bit	22' 1 1/2"	grav. surf. of approach to X-roads)	
C	1953 6017-08	Grade X-ing Signals			
C	1954 A.F.E. 82	Guard Rail		2832'	
C	1960	Plant Mix Bit	22'	AC-1 445 Tons By Maint. Dist.	1460
C	1964 6019-04	Grading Sub-base	3" 3"	Widening of	
		Base	3"	Concrete in place	463
		P.C. Concrete	8"	at Jct. T.H. 2	



YEARS FROM	TO	TOTAL MILES	UNINCORPORATED		INCORPORATED		RURAL		URBAN	
			RDWY. MI.	BR. MI.	RDWY. MI.	BR. MI.	RDWY. MI.	BR. MI.	RDWY. MI.	BR. MI.
1949	1950	17.90	16.9	0.03	0.96	0.00	16.9	0.03	0.96	0.00
1951	1951	17.87	16.87	0.04	0.96	0.00	16.87	0.04	0.96	0.00
1952	1974	7.81	16.87	0.04	0.90	0.00	16.87	0.04	0.90	0.00
1975		17.88	16.87	0.04	0.97	—	16.87	0.04	0.97	—

REMARKS: Layout is to scale as of 1949
(1) Contracts not final but work substantially complete.

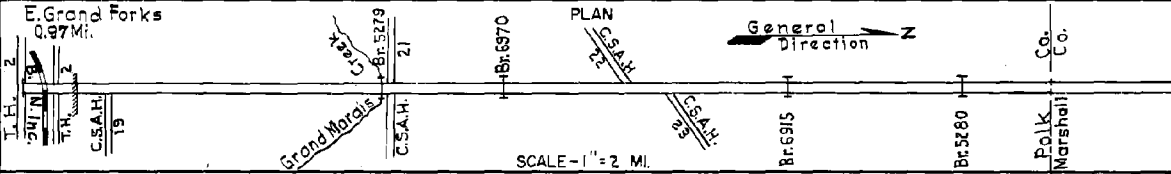
PREPARED BY
TRAFFIC AND PLANNING DIVISION
IN COOPERATION WITH
U.S. DEPARTMENT OF COMMERCE
BUREAU OF PUBLIC ROADS

STATE OF MINNESOTA
DEPARTMENT OF HIGHWAYS
ROAD LIFE STUDIES
CONSTRUCTION PROJECT LOG RECORD


CONTROL SECTION 6017
TRUNK HIGHWAY 210
COUNTY Polk
DISTRICT 2B

LIMITS: W. Jct. T.H. 2 in E. Grand Forks - N. Co. Line

E. Grand Forks
0.97 Mi.



DIST. No.	YEAR BUILT	PROJECT NO.	DESCRIPTION			REMARKS
			TYPE	WIDTH	THICKNESS	
	M	1954	C	Light Bit Seal	23'	RS-2K, 12016 Gal. Agg. 467 C.Y.
1271	C	1971 6017-15		Rt. Turn Lane		
672	C	1972 6017-17		Bit Overlay Gravel Shldr's	22' 3 1/2" 2'	
				P.C. Conc.	56'	Transferred in from City Streets in 1975
471	C	1971 6017-13		PLATE BEAM GUARD RAIL @ BR# 5279		509 LIN. FT.
772	C	1972 6017-18		PLATE BEAM GUARD RAIL @ HIGH FILL		2100 LIN. FT.
775	C	1975 6017-19		RT. TURN LA. S.B.		COOP. AGREE.
1778	C	1978 6016-22		PAVE WIDENING SURF. REPL., C & G & TURN LANES		COOP. AGREE.
1774	C	1974 6000-02		PLATE BEAM GUARD RAIL @ BR 6970, 6915 & 5280		375 LIN. FT.
2476	M	1976 SF		GRAV. SHLDR. REPAIR		9000 Yds.
2179	C	1979 6017-21 BRP 080-134		Grading, Surfacing @ Br. 91498 124' C.S. Culvert	64'	0.3 MI.
2179	C	1979 6017-25		Grading & Surfacing with Br. 48003	24'	8"
	M	1983 SF		Cons. Joint Seal & Repair		13.38 Ton
	M	1984 SF		Bit Overlay	22' 1 1/2"	SP 2331 1171 Tons



YEARS FROM	TOTAL TC	MILES	UNINCORPORATED		INCORPORATED		RURAL		URBAN		REMARKS
			RDWY. MI.	BR. MI.	RDWY. MI.	BR. MI.	RDWY. MI.	BR. MI.	RDWY. MI.	BR. MI.	
2-76											See Sheet 1
											FOR OTHER PROJECTS SEE DIST. NO. 4069, 2472, 164, 1566, 2370

