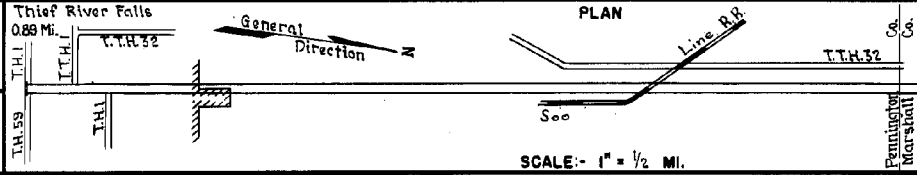


PREPARED BY
HIGHWAY PLANNING SURVEY
IN COOPERATION WITH
U.S. PUBLIC ROADS ADMINISTRATION


STATE OF MINNESOTA
DEPARTMENT OF HIGHWAYS
ROAD LIFE STUDIES
CONSTRUCTION PROJECT LOG RECORD

CONTROL SECTION 5704
TRUNK HIGHWAY 32
COUNTY Pennington
DISTRICT 2B

LIMITS: Jct. T.H. 59 (S. Jct. T.H. 1) in Thief River Falls - No. Co. Line



YEAR BUILT	PROJECT N°	DESCRIPTION			CODE N° DIST
		TYPE	WIDTH	THICKNESS	
1921		Gravel	20'	2"	Maint. Dept.
1921	32-32-4	Bituminous Conc. Concrete Base	24'	2"	
1931	32-32-28	Grading Gravel	32'	2 1/2"	1100 C.Y./Mile. 231
1932	32-32-28	Oil Tr. Gravel	24'	1 1/2"	14333 Gal./Mile. Maint. Dept.
1940	5704-02	Grading Gravel Base Bit Surf. Treat.	47-30'	12" 1/4"	1440
1940	5704-02	Gravel Base Bit Surf. Treat.	24'	6" 3/4"	Bankette Shldr. 0.4 X 3 of Mixed Bit. 1440
1940	5704-03	King Signals			2140
1941	A.F.E. 4	Frost Boil Corr. (Spots)			RC-3,3905 Gal./Mi.
1941	A.F.E. 15	Bit Seal Coat (High Type)	24'		Agg. 101 C.Y./Mi. Maint. Dept.
1947	A.F.E. 22	Bit Resurfacing Mixed Bit	2630'	1" Added	MC-3,34644 Gal. Agg. 2936 Tons
1948	5704-05	Plant Mix Bit	52'	1 1/2" added	On Old Conc. Base 748
1948	5704-05	Dual (2) Bit Fog Seal	52'		748
1948	5704-05	Concrete	50'	9" 9"	748
1949	A.F.E. 4	Bit Fog Seal	24'		MC-3,4738 Gal. Agg. 60 C.Y.
1955	5704-06	Grading Stab. Gravel Base Bit Stab. Base (Mixed Bit)	36'	3 1/2" 1 1/2"	Var. (av. 8") x 36' Sand-Gravel Sub-base C66 Culvert 1155



YEARS FROM	TO	TOTAL MILES	UNINCORPORATED		INCORPORATED		RURAL		URBAN	
			RDWY. MI.	BR. MI.	RDWY. MI.	BR. MI.	RDWY. MI.	BR. MI.	RDWY. MI.	BR. MI.
1921	1930	3.60	3.40	0.00	0.20	0.00	3.40	0.00	0.20	0.00
1931	1951	3.75	3.28	0.00	0.50	0.00	3.28	0.00	0.50	0.00
1932	1955	3.78	3.03	0.00	0.75	0.00	3.03	0.00	0.75	0.00
1956		3.79	2.90	0.00	0.89	0.00	2.90	0.00	0.89	0.00

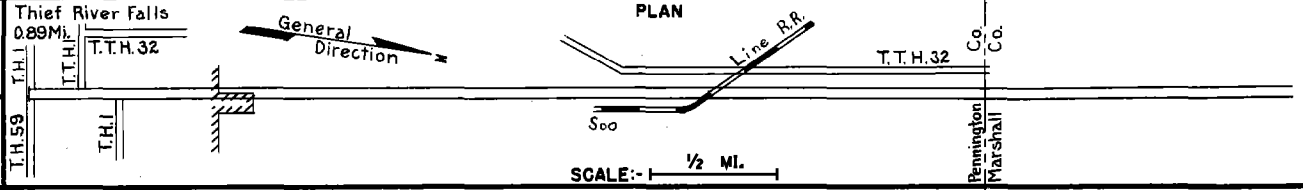
REMARKS: Layout is to scale as of 1931.
(1) This work not done under this project number but lies within the limits of this project.
(2) 26 Plant Mix Bit on old Conc. Base and 13 Conc. strips Rt & Lt.
FOR OTHER PROJECTS SEE DIST. NO. 831

PREPARED BY
HIGHWAY PLANNING SURVEY
IN COOPERATION WITH
U.S. PUBLIC ROADS ADMINISTRATION


STATE OF MINNESOTA
DEPARTMENT OF HIGHWAYS
ROAD LIFE STUDIES
CONSTRUCTION PROJECT LOG RECORD

CONTROL SECTION 5704
TRUNK HIGHWAY 32
COUNTY Pennington
DISTRICT 2B

LIMITS: Jct. T.H. 59 (S. Jct. T.H. 1) in Thief River Falls - N. Co. Line
Ref. Pt. 104+00.234 - 108+00.025



YEAR BUILT	PROJECT N°	DESCRIPTION			CODE N° DIST.
		TYPE	WIDTH	THICKNESS	
C	1956 5704-08	Grading Bit. Stab. Base Plant Mix Bit.	36' 30"	6"	1056
C	1956 5704-07	Plant Mix Bit.	24'	3"	1056
M	1962	Light Bit. Seal	24'		
C	1973 5704-14	Misc. Grading Bit. Resurfacing Turn Lane	24'	3"	472
C	1979 5704-16	Bit. SURFACING	50'-52'	3 1/2"	978
C	1966 5704-10	PL. MIX BIT. LEVEL & WEARING COURSE UTILITY ADJUSTMENT			1666
M	1968 SF	LIGHT BIT. SEAL			
C	1976 5704-15	PL. MIX BIT. SURF.		3 1/2"	1476
C	1992 5704-20	Widening Bit. Surfacing	53'	4"	Spec. 2331 Spec. 2341
C	1995 5704-22	Bit. Overlay Gravel Surfacing Bit. Surfacing	24'	1 1/2"	Spec. 2341 Class 1 Spec. 2341
M	1996 5704-23	Aggregate Seal			
S	2009 5704-24	Mtl & Bit. Overlay	var	3"	Spec. 2360



YEARS FROM TO		TOTAL MILES	UNINCORPORATED		INCORPORATED		RURAL		URBAN	
FROM	TO		RDWY. MI.	BR. MI.	RDWY. MI.	BR. MI.	RDWY. MI.	BR. MI.	RDWY. MI.	BR. MI.

REMARKS: See Sheet No. 1
FOR OTHER PROJECTS SEE DIST. NO. 1670