


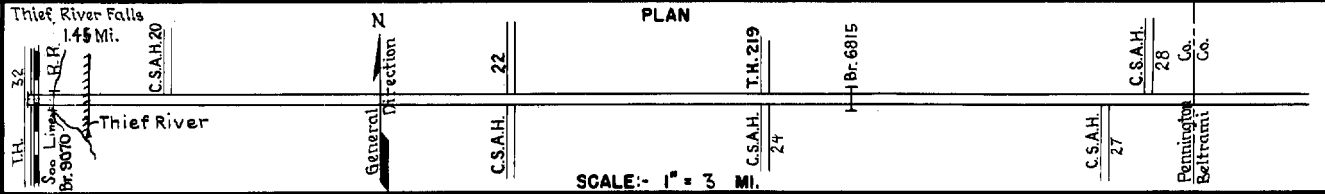
PREPARED BY  
HIGHWAY PLANNING SURVEY  
IN COOPERATION WITH  
U.S. PUBLIC ROADS ADMINISTRATION

STATE OF MINNESOTA  
DEPARTMENT OF HIGHWAYS  
ROAD LIFE STUDIES  
CONSTRUCTION PROJECT LOG RECORD

CONTROL SECTION 5702  
TRUNK HIGHWAY Pennington  
COUNTY Pennington  
DISTRICT 2B

LIMITS: N. Jct. T.H. 32 in Thief River Falls - E. Co. Line

YEAR BUILT	PROJECT N°	DESCRIPTION			CODE N° Dist.
		TYPE	WIDTH	THICKNESS	
		Gravel	20'		No Record of Constr. Added in 1934.
		Gravel	18' 2"	2-2 1/2"	No Record of Constr. Added in 1934. 120 H.T. & 17' B.S.
1934		Br. 3470	22'		Reconstruction. 18' B.S. Maint. Dept.
1938	A.F.E. 4&5	Grading Stab. Gravel	30' 26'		3" Maint. Dept.
M	1941	A.F.E. 42	Regraveling	24'	400 C.Y./Mile. Maint. Dept.
M	1942	A.F.E. 6	Regraveling	24'	291 C.Y./Mile. Maint. Dept.
M	1943	A.F.E. 6	Grav. Resurface (Spots)		34 C.Y./Mi. Maint. Dept.
M	1944	A.F.E. 6	Grav. Resurfacing (Spots)		44 C.Y./Mi. Maint. Div.
M	1945	A.F.E. 6	Grav. Resurfacing		305 C.Y./Mi. Maint. Dept.
C	5702-05	Grading	30'		746
1948	5702-06	Stab. Gravel Extend N 84 & N 66	24'	2'	1000 C.Y./Mi. 746
C	5702-08	Gravel Base Plant Mix Bit. Bit. Fog Seal	3440'	10" 2" 6440'	748
M	1948	A.F.E. 6	Grav. Resurfacing (Spots)		1316 C.Y.
C	1949	A.F.E. 20	Bit. Surfacing Mixed Bit. (Mixed Prime)	24'	1" MC-183 232325 Gal. Agg. 4508 Tons
M	1950	A.F.E. 4	Spot Treat. Bit. Surf. Repair Bit. Fog Seal.	24' 24'	AE-1 & MC-3 80741 Gal. Agg. 3426 C.Y.



YEARS		TOTAL MILES	UNINCORPORATED		INCORPORATED		RURAL		URBAN	
FROM	TO		RDWY. MI.	BR. MI.	RDWY. MI.	BR. MI.	RDWY. MI.	BR. MI.	RDWY. MI.	BR. MI.
1934	1947	27.73	26.68	0.02	0.53	0.00	26.68	0.02	0.53	0.00
1948	1951	27.26	26.70	0.02	0.54	0.00	26.70	0.02	0.54	0.00
1952	1971	27.24	26.67	0.03	0.54	0.00	26.67	0.03	0.54	0.00
1972	1973	27.24	25.80	0.00	1.38	0.03	25.80	0.00	1.41	0.03
1974		27.24	25.76	-	1.42	0.03	25.76	-	1.42	0.03

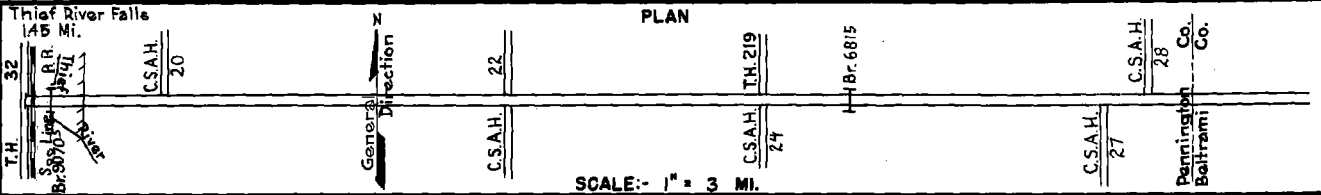
REMARKS: Layout is to scale as of 1934.

PREPARED BY  
HIGHWAY PLANNING SURVEY  
IN COOPERATION WITH  
U.S. PUBLIC ROADS ADMINISTRATION


STATE OF MINNESOTA  
DEPARTMENT OF HIGHWAYS  
ROAD LIFE STUDIES  
CONSTRUCTION PROJECT LOG RECORD

CONTROL SECTION 5702  
TRUNK HIGHWAY 1  
COUNTY Pennington  
DISTRICT 2B

LIMITS: N. Jct. T.H. 32 in Thief River Falls - E. Co. Line



YEAR BUILT	PROJECT N°	DESCRIPTION			CODE N°
		TYPE	WIDTH	THICKNESS	
M	1951 A.F.E. 6	Grav. Resurfacing			4602 Tons
C	1952 5702-10	Grading	28'		1.0' Select Mat <sup>1</sup> (Sand)
	(1) 5702-11	Gravel	24'	2"	1000 C.Y./Mi.
		Br. 6815	30'		20 C.S.
C	1953 A.F.E. 822	Bit. Surfacing			SC-3, 96537 Gal.
	A.F.E. 907	Mixed Bit. Seeding	24'	1"	Agg. 7000 Tons
M	1954 A.F.E. 605	Light Bit. Seal	24'		RS-2, 49906 Gal. Agg. 1725 C.Y.
C	1958 5702-13	Br. 9070 & Approaches	30'		169' B.S.
C	1961 5702-15	Grading	36'		* 6" 1/2" gravel base Mi.
		Base *			Pt. 0.65-7.24 Soil cement
		Road Mix Bit	26'	1 1/2"	base Mi. Pt. 1.24-15.24
M	1961	Bit. Surf. Repair	24'		MC-2, 278168 Gal. for Repair & 4080 Gal. for Jack & Seal
		Fog Seal Coat			
M	1962	Bit. Seal Coat	31"		RS-2, 3728 Gal. Agg. 132 C.Y.
M	1972 SF	Bit. Resurfacing	26'	1 1/2"	
C	1973 5702-27	Traffic Signal System			At Jct. T.H. 1 & T.H. 32 in Thief River Falls
C	1974 <del>5702-26</del>	Pt. Mix Bit. Surf. Bit. Shldr.	24'	0-2"	
C	1978 5702-29	Shoulder Grading	16'		
		Bit. Surfacing	24'	2"	Went Level. Spec. 2331
		Gravel Shoulders	11.5'	3"	Agg. Class 3 Spec. 222
M	1979 SF	Bit. Seal Coat	24'		CRS-1 28157 GAL FA-1 1126 Cu. Yd.
C	1967 5702-20	RR CROSSING SIGNALS			



YEARS		TOTAL MILES	UNINCORPORATED		INCORPORATED		RURAL		URBAN	
FROM	TO		RDWY. MI.	BR. MI.	RDWY. MI.	BR. MI.	RDWY. MI.	BR. MI.	RDWY. MI.	BR. MI.

REMARKS: See Sheet No. 1  
(1) Contract on S.P. 5702-10 not final but work substantially complete in 1992.

FOR OTHER PROJECTS SEE DIST. NO. 1964



PREPARED BY BUREAU OF POLICY & PLANNING IN COOPERATION WITH U.S. DEPARTMENT OF TRANSPORTATION - FEDERAL HIGHWAY ADMINISTRATION

STATE OF MINNESOTA DEPARTMENT OF TRANSPORTATION CONSTRUCTION PROJECT LOG RECORD

CONTROL SECTION 5702 TRUNK HIGHWAY 1 COUNTY Pennington DISTRICT 2

LIMITS: T.H.-32 - East Co. Line Ref. Pts. 46+00.118 - 73+00.353

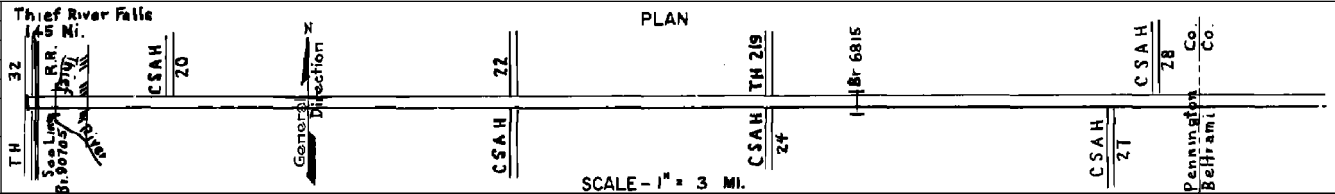


Table with columns: YEAR BUILT, PROJECT No, DESCRIPTION (TYPE, WIDTH, THICKNESS), REMARKS. Rows include projects from 2009 and 2018.

Graphical representation of project segments. Y-axis 1-14, X-axis miles. Includes labels like '10.018 Mi.', '16.039 Mi.', '0.552 Mi.', '0.722 Mi.' and 'Scale - 1" = 3 MI.'.

Summary table with columns: YEARS FROM TO, TOTAL MILES, UNINCORPORATED (RDWY, BR), INCORPORATED (RDWY, BR), RURAL (RDWY, BR), URBAN (RDWY, BR), REMARKS.