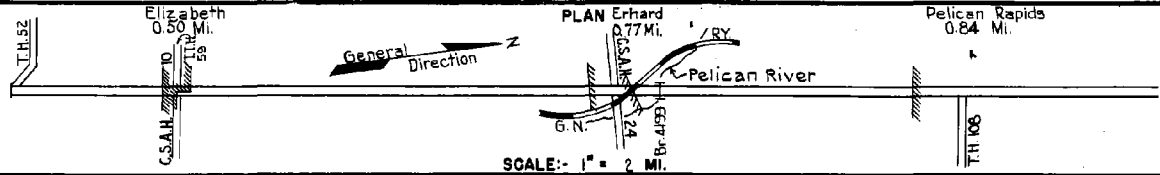


PREPARED BY
HIGHWAY PLANNING SURVEY
IN COOPERATION WITH
U. S. PUBLIC ROADS ADMINISTRATION


STATE OF MINNESOTA
DEPARTMENT OF HIGHWAYS
ROAD LIFE STUDIES
CONSTRUCTION PROJECT LOG RECORD

CONTROL SECTION 5617
TRUNK HIGHWAY 59
COUNTY Otter Tail
DISTRICT 4A

LIMITS: N. Jct. T.H. 52 - Jct. T.H. 106 in Pelican Rapids



YEAR BUILT	PROJECT N ^o	DESCRIPTION			CODE N ^o
		TYPE	WIDTH	THICKNESS	
		Earth			No Record of Constr.
1922	59-30-2IA&B	Grading	30'		
1923	59-30-2IA&B	Gravel	24'	3/2"	1600 C.Y./Mile.
1924	59-30-26	Grading Br. 4199	37'	23"	50 C.D.G.
1925	59-30-26	Gravel	26'	3"	1600 C.Y./Mile
1929	59-30-28A	Gravel	26'		800 C.Y./Mile
	(1)				
1930	59-30-28A	Oil Tr. Gravel	V.W.		16536 Gal./Mile. Maint. Dept.
	(1)				
1931	59-30-2IA&B	Oil Tr. Gravel	24'	1 1/2"	15825 Gal./Mile. Maint. Dept.
	(1)				
1931	59-30-26	Oil Tr. Gravel	24'	1 1/2"	15825 Gal./Mile. Maint. Dept.
1931	59-30-10	Concrete	V.W.		
1932	59-30-2IA	Concrete	20'	9-9"	
M					
1940	A.F.E.7	Bit. Seal Coat			Bit. 3285 Gal./Mi. Sand 88 C.Y./Mi. Maint. Dept.
M					
1941	A.F.E.6	Bit. Retreat Stabilizing (Spote)	24'		RT 7,986 Gal./Mi. Agg. 445 C.Y./Mi. Maint. Dept.
M					
1941	A.F.E.20	Bit. Seal Coat			AGI 3039 Gal./Mi. Agg. 146 C.Y./Mi. Maint. Dept.



YEARS		TOTAL MILES	UNINCORPORATED		INCORPORATED		RURAL		URBAN	
FROM	TO		RDWY. MI.	BR. MI.	RDWY. MI.	BR. MI.	RDWY. MI.	BR. MI.	RDWY. MI.	BR. MI.
1924	1948	16.57	5.21	0.01	1.55	0.00	15.70	0.01	0.86	0.00
1949	1953	16.57	4.49	0.01	2.11	0.00	15.70	0.01	0.86	0.00
1954	1954	16.56	4.43	0.01	2.12	0.00	15.69	0.01	0.86	0.00
1955	1960	16.54	4.43	0.01	2.10	0.00	15.69	0.01	0.84	0.00
1961		16.36	4.24	0.01	2.11	0.00	15.51	0.01	0.84	0.00

REMARKS: Layout is to scale as of 1924. Erhard incorporated in 1949.

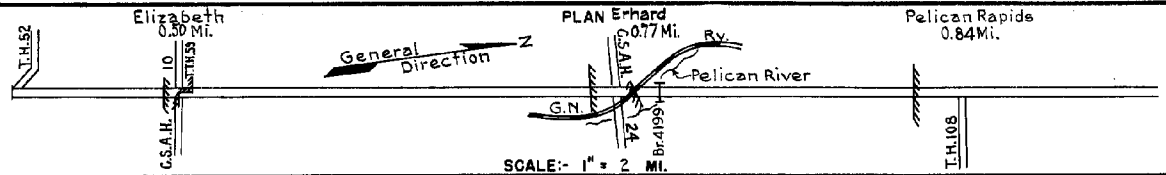
(1) This work not done under these project numbers but lies within the limits of these projects.

PREPARED BY
HIGHWAY PLANNING SURVEY
IN COOPERATION WITH
U.S. PUBLIC ROADS ADMINISTRATION

STATE OF MINNESOTA
DEPARTMENT OF HIGHWAYS
ROAD LIFE STUDIES
CONSTRUCTION PROJECT LOG RECORD

CONTROL SECTION 5617
TRUNK HIGHWAY 59
COUNTY Otter Tail
DISTRICT 4A

LIMITS: N.Jct.T.H.52-Jct.T.H.108 in Pelican Rapids



YEAR BUILT	PROJECT N ^o	DESCRIPTION			CODE N ^o	MILES
		TYPE	WIDTH	THICKNESS		
M 1942	A.F.E. 5	Bit. Seal Coat (High Type)	25'			7.11
M 1943	A.F.E. 18	Subgrade Treat. & Grade Lifts (Spots)				0.47
M 1944	A.F.E. 5	Bit. Seal Coat	24'			3.05
C 1946	A.F.E. 17 A.F.E. 18	3 1/2" Resurfacing Mixed Bit. & Fog Seal	24'	1" added		3.07
M 1947	A.F.E. 4	Spot Treat. Bit. Surf. Repair	24'			7.11 (Net 1.00)
C 1948	5617-04	Spot Grav. Base Plant Mix. Bit.	28'	6" added		10.61
M 1951	A.F.E. 4	Light Bit. Seal	24'			5.67
M 1953	A.F.E. 605	Light Bit. Seal	24'			10.61
C 1954	5617-06	Grading Gravel	28'	1" added		5.66
C 1955	5617-11 5617-08 5617-10	Bit. Stab. Base Plant Mix. Bit. Conc. Widen. (N.P. 16.32 to 16.32)	25'	6" 15" 3" 8"		5.74
C 1955	5617-07	Widen Br. 4199	30'			
M 1956	A.F.E. 605	Bit. Seal Coat	24'			5.74
M 1958	A.F.E. 605	Bit. Seal Coat	25'			10.61
M 1959	A.F.E. 605	Light Bit. Seal	25'			5.74

YEARS FROM	YEARS TO	TOTAL MILES	UNINCORPORATED		INCORPORATED		RURAL		URBAN	
			RDWY. MI.	BR. MI.	RDWY. MI.	BR. MI.	RDWY. MI.	BR. MI.	RDWY. MI.	BR. MI.

REMARKS: See Sheet N^o 1

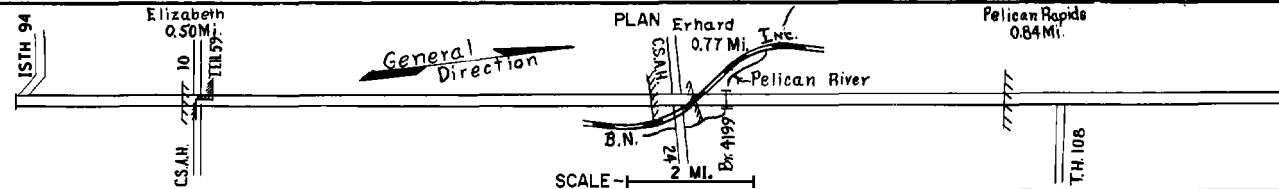
PREPARED BY
TRAFFIC AND PLANNING DIVISION
IN COOPERATION WITH
U.S. DEPARTMENT OF COMMERCE
BUREAU OF PUBLIC ROADS

STATE OF MINNESOTA
DEPARTMENT OF HIGHWAYS
ROAD LIFE STUDIES
CONSTRUCTION PROJECT LOG RECORD


CONTROL SECTION 5617
TRUNK HIGHWAY 59
COUNTY Otter Tail
DISTRICT 4A

LIMITS: N. Jct. T.H. 52 - Jct. T.H. 108 in Pelican Rapids

Ref. Pt. 223+00.714 - 240+00.458



YEAR BUILT	PROJECT NO	DESCRIPTION			
		TYPE	WIDTH	THICKNESS	REMARKS
C	5617-14	Grading Gravel Base Road Mix Bit. (Base)	24'-26"	1 1/2"	0.25 Mi. Divided Highway 177,493 Gal.
C	5617-16	Plant Mix Bit. Gravel Shoulders	24'-50"	2" 3"	Roadway Widening from Erhard to Pelican Rapids
C	5617-18	TRAFFIC CONTROL SIGNAL SYSTEM			AT INTERSECTION OF TH 59 (BROADWAY) AND TH 108 (MILL ST) IN PEL. RAP.
C	5617-19	BITUMINOUS OVERLAY, SHOULDERS AND TURN LANE CONAT.	24' OR 48'	1 1/2"	Bit. Spec. 2041 13706 Ton
M	SF	Bit. Overlay - Remove RR X-ing @ N. Corp. Lim. Erhard	24'	2" 3"	60 Ton Bit
C	5617-23	Bit. Surfacing Bit. Shoulders	24' 3" 6' 7"		
M	SF	Conc. Pymt. Rehabilitation			Contract # - 4123
C	5617-25	Bit. Overlay	48-52'	1" 1 1/2"	Spec. 2331 Spec. 2341
C	5617-27	Milling Bit. Overlay	24' 24'	Var. Var.	Spec. 2350
2004	5617-28	Milling Bit. Overlay	24' 24'	Var. Var.	Spec. 2360
2010	8824-88	Bit. Seal Coat			Type F2



YEARS		TOTAL MILES	UNINCORPORATED		INCORPORATED		RURAL		URBAN	
FROM	TO		RDWY. MI.	BR. MI.	RDWY. MI.	BR. MI.	RDWY. MI.	BR. MI.	RDWY. MI.	BR. MI.

REMARKS: See Sheet No. 1