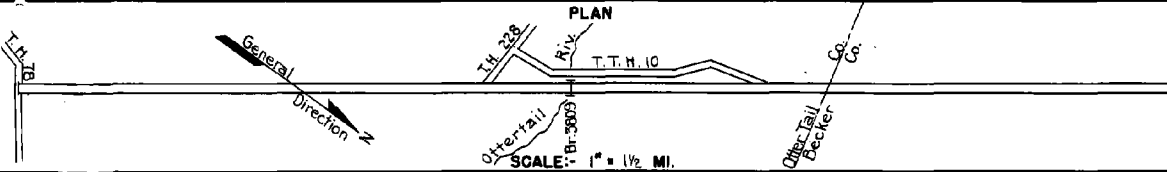


PREPARED BY
HIGHWAY PLANNING SURVEY
IN COOPERATION WITH
U.S. PUBLIC ROADS ADMINISTRATION


STATE OF MINNESOTA
DEPARTMENT OF HIGHWAYS
ROAD LIFE STUDIES
CONSTRUCTION PROJECT LOG RECORD

CONTROL SECTION 5607
TRUNK HIGHWAY 10
COUNTY Otter Tail
DISTRICT 4A

LIMITS: Jct. T.H. 78 in Perham - N. Co. Line



YEAR BUILT	PROJECT N ^o	DESCRIPTION			CODE N ^o
		TYPE	WIDTH	THICKNESS	
		Earth	24'		No Record of Constr.
1927	10-2-33-2	Grading	36'		
1927	10-2-27B	Grading Br. 3809	26' 27'		80 LT.
1928	10-2-33-2	Gravel	28'		
1928	10-2-27B	Gravel	28'	1 1/2"	800 C.Y./Mile.
(1)	10-2-33-2	Oil Tr. Gravel	24'		12400 Gal./Mile. Maint. Dept.
(1)	10-2-27B	Tar Tr. Gravel	24'		15952 Gal./Mile. Maint. Dept.
(1)	10-2-27B	Oil Tr. Gravel	24'	1 1/2"	15952 Gal./Miles Maint. Dept.
M	1941 A.F.E.7	Bit. Retreat Corr. Depressions	26'		RT-6, 12722 Gal./Mi. Grav. 607 C.Y./Mi. Maint. Dept.
M	1942 A.F.E.5	Bit. Seal Coat	26'		RT-9, 3439 Gal./Mi. Sand 168 C.Y./Mi. Maint. Dept.
M	1943 A.F.E.4	Bit. Fog Seal	25'		RC-3, 2408 Gal./Mi. Sand 93 C.Y./Mi. Maint. Dept.
C	1945 A.F.E.4	Bit. Resurfacing Mixed Bit.	2 1/2" 1/8" added		RT-6, 10436 Gal./Mi. Grav. 539 C.Y./Mi. Maint. Div.
M	1945 A.F.E.5	Bit. Seal Coat	26'		RC-3, 3618 Gal./Mi. Agg. 124 C.Y./Mi. Maint. Div.
M	1947 A.F.E.4	Bit. Fog Seal	26'		RC-2, 4028 Gal. Sand 57 C.Y.



YEARS		TOTAL MILES	UNINCORPORATED		INCORPORATED		RURAL		URBAN	
FROM	TO		RDWY. MI.	BR. MI.	RDWY. MI.	BR. MI.	RDWY. MI.	BR. MI.	RDWY. MI.	BR. MI.
1927	1926	10.98	0.20	0.00	0.75	0.00	0.70	0.00	0.75	0.00
1927	1948	10.55	9.75	0.02	0.78	0.00	9.75	0.02	0.78	0.00
1948	1967	10.55	9.76	0.02	0.77	0.00	9.76	0.02	0.77	0.00
1968	1972	10.94	10.15	0.02	0.77	0.00	10.15	0.02	0.77	0.00
1973		11.54	11.41	0.13	0.00	0.00	11.41	0.13	0.00	0.00

REMARKS: Layout is to scale as of 1927.
(1) This work not done under these project numbers but lies within the limits of these projects.

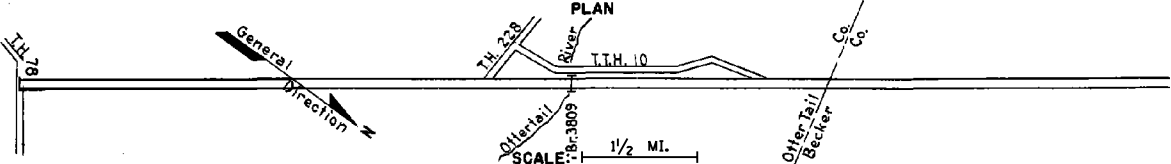
6.74

PREPARED BY
HIGHWAY PLANNING SURVEY
IN COOPERATION WITH
U.S. PUBLIC ROADS ADMINISTRATION


STATE OF MINNESOTA
DEPARTMENT OF HIGHWAYS
ROAD LIFE STUDIES
CONSTRUCTION PROJECT LOG RECORD

CONTROL SECTION 5607
TRUNK HIGHWAY 10
COUNTY Otter Tail
DISTRICT 4A

LIMITS: Jct. T.H. 78 in Perham - N. Co. Line
Ref. Pt. 066+00.511 - 054+00.967



YEAR BUILT	PROJECT N ^o	DESCRIPTION			CODE N ^o
		TYPE	WIDTH	THICKNESS	
C	1949 5607-04	Grading Plant Mix Bit.	58'	2"	
C	1949 5607-06	Plant Mix Bit.	24'	1 1/2" added	
C	1952 5607-07	Traffic Signals			
M	1952 A.F.E. 5	Light Bit. Seal	2458		RS-1, 18311 Gal. Agg. 561 C.Y.
M	1955 A.F.E. 605	Bit. Seal Coat	2454		RC-4, 33573 Gal. Agg. 1385 C.Y.
C	1961 5607-10	Plant Mix Bit. Bit. Shoulders	2458	2" 3"	over Bit. Surf. in place
C	1968 5607-11	Grading Sub-base & Base Plant Mix Bit. Surf.	2021	8 1/2"	Shoulders 3' in & 10' out
C	1970 5607-16	Rest Area			
C	1973 5607-22	Grading Bit Surf. RF 002-2 (36) E.B. Lane	24'	3 1/2"	
C	1973 5607-22	Grading Bit Surf. Bit Base	28'	3 1/2"	
C	1973 5607-22	56021 Br. Br. 56022			379' Cont. SB 324' Cont. SB
C	1979 5607-28	Pl. Mix Bit. Surface Shoulder Widening R.T. Turn Lane	24'	2 1/2"	on W.B. Rdwy only
M	1981 SF	Agg. Coat on Surf. 1/2 in. 1/2 in.			1626 Gal. ORS-1
M	1981 SF	Agg. Coat on Surf. 1/2 in. 1/2 in.			1200 Gal. ORS-1
M	1985 SF	Spot Overlay	24'	1 1/2"	Spec. 2341



YEARS FROM	TOTAL MILES TO	UNINCORPORATED		INCORPORATED		RURAL		URBAN	
		RDWY. MI.	BR. MI.	RDWY. MI.	BR. MI.	RDWY. MI.	BR. MI.	RDWY. MI.	BR. MI.

REMARKS: See Sheet No. 1

