

PREPARED BY  
HIGHWAY PLANNING SURVEY  
IN COOPERATION WITH  
U. S. PUBLIC ROADS ADMINISTRATION

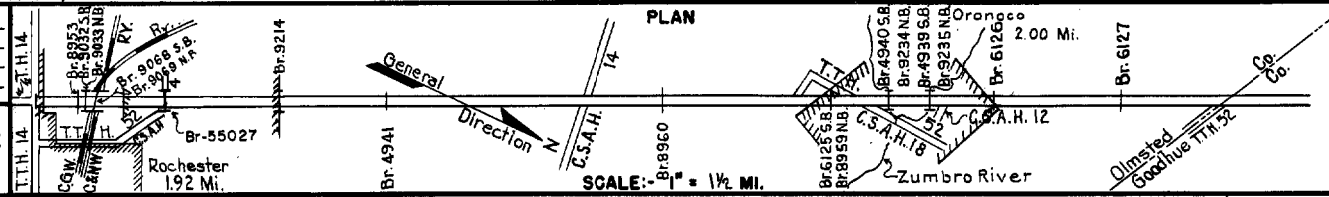
STATE OF MINNESOTA  
DEPARTMENT OF HIGHWAYS  
ROAD LIFE STUDIES

CONTROL SECTION 5508  
TRUNK HIGHWAY 52  
COUNTY Olmsted  
DISTRICT 6A


See Sheet No. 27

CONSTRUCTION PROJECT LOG RECORD

LIMITS: W. Jct. T.H. 14 W. of Rochester - N. Co. Line



YEAR BUILT	PROJECT N°	DESCRIPTION			CODE N°
		TYPE	WIDTH	THICKNESS	
		Bituminous Conc. Base			No Record of Constr.
1921	52-20-8	Grading 6 Bridges (1)	30 24		
1921	52-20-22	Gravel	24	3 1/2"	1600 C.Y./Mile.
1930	52-20-36B	Grading 8 Bridges (2)	40 27		
1930	52-20-36B	Gravel	32	1 1/2"	1000 C.Y./Mile.
1931	52-20-36B	Oil Tr. Gravel	26	1 1/2"	7225 Gal./Mile. Maint. Dept.
1932	52-20-36B	Concrete	20	9-7-9	
1937	52-20-36	Roadside Develop.			
C	A.F.E. 37	Grading Crushed Rock			Service Drive
C	A.F.E. 831	Rd. Mix Bit on Shoulders	16'	1 1/2"	8' Rt. & Lt.
C	A.F.E. 839	Construct Service Drive			
M	A.F.E. 866	Erosion Control			
1953	A.F.E. 840	Improve Service Drive			
M	A.F.E. 826	Bit. Repair (Spots)	24'	3/4"	(On old concrete) Bit. Mixture 326 Tons
C	5508-12	Grading Gravel Base Br. 8953	26'5" 24'5"		Divided Highway Extend Br. 4941 C(11-14-11)14T



YEARS		TOTAL MILES	UNINCORPORATED		INCORPORATED		RURAL		URBAN	
FROM	TO		RDWY. MI.	BR. MI.	RDWY. MI.	BR. MI.	RDWY. MI.	BR. MI.	RDWY. MI.	BR. MI.
1921	1929	14.74	13.80	0.02	0.90	0.02	0.90	0.00	0.00	0.00
1930	1956	14.03	13.92	0.11	0.00	0.00	13.92	0.11	0.00	0.00
1956	1958	14.03	12.87	0.11	0.95	0.00	12.97	0.11	0.95	0.00
1959	1959	14.05	12.69	0.16	1.20	0.00	12.69	0.16	1.20	0.00
1960	1960	14.05	11.97	0.16	1.92	0.00	11.97	0.16	1.92	0.00
1960	1967	13.39	11.36	0.18	1.85	0.00	11.36	0.18	1.85	0.00
1968		13.39	9.40	0.14	3.81	0.04	11.36	0.18	1.85	0.00

REMARKS: Layout is to scale as of 1930

(1) Br. 3229, 60 C. D.G.; Br. 3258, 12 Slab Span; Br. 3230, 30 D.G.; Br. 1442, 18 C.S.; Br. 3432, 30 C.D.G. & Br. 3505, 40 C.S.

(2) Br. 4943, 100 H.T.; Br. 4942, 236 T.P.G.-O.H.; Br. 4941, W1010T; Br. 6125, W104D; Br. 4940, 140 H.T.; Br. 4939, 100 H.T.; Br. 6126, W108D & Br. 6127, W1010D. (3) This work not done under this project number but lies within the limits of this project.


PREPARED BY  
TRAFFIC AND PLANNING DIVISION  
IN COOPERATION WITH  
U.S. DEPARTMENT OF COMMERCE  
BUREAU OF PUBLIC ROADS

STATE OF MINNESOTA  
DEPARTMENT OF HIGHWAYS  
ROAD LIFE STUDIES  
CONSTRUCTION PROJECT LOG RECORD

CONTROL SECTION 5508  
TRUNK HIGHWAY 52  
COUNTY Olmsted  
DISTRIC 6A

LIMITS - W. Jct. T.H. 14, W. of Rochester - N. Co. Line

YEAR BUILT	PROJECT NO.	DESCRIPTION			
		TYPE	WIDTH	THICKNESS	REMARKS
C	1959 5508-21	Concrete	20' 24"	9"	
C	5508-08	Br. 9032 S.B., Br. 9033 N.B.	39'		C.G.S.
C	5508-10	Br. 9068 S.B., Br. 9069 N.B.	39'		434' B.S. - O.H.
C	1959 5508-17	Br. 9271			C.G.S. U.P.
C	5508-14	Br. 9214			C.G.S. U.P.
C	1959	Replace Portals & raise cross frames on Brs. 4939 & 4940			By Bridge Crew No. 5
C	5508-18 (1)	Grading N.B. Rdwy.	50'		Both Rdwys. Mi. P. 4.16-6.54
C	1959 5508-20	Grading N.B. Rdwy.	50'		Extend Br. 6126 & 6127 @
C	5508-15	Br. 9234 N.B. Rdwy.	30'		174' C.D.G.
C	1959 5508-16	Br. 9235 N.B. Rdwy.	30'		159' C.D.G.
C	5508-25	Lighting System			
C	1960 5508-22	Gravel Base Bit & P.C. Conc. Surf.	2-24'	8"	Both Rdwys. for 2.59 Mi. N.B. Rdwy. for 2.77 Mi.
C	1960 5508-23	Grading & Surf. on Frontage Roads and Ramps			
C	1961 5508-24	Gravel Base P.C. Concrete Plant Mix Bit. Shoulders	46' 24'	6-7" 8"	On N.B. Rdwy. only
M	1965	Light Bit. Seal on Shoulders			RS-1C, 26120 Gal. Agg. 930 C.Y.
M	1971	SF Joint Seal			
C	1971 5508-34	Turn Lanes Gravel Shoulders			at CSAH 14 Remove Lip Curb & Concrete Drains
M	1972	SF Bit Surf. Repair Joint Seal Shoulder & Approachs	20'	2"	Bit. M Gravel 4390 Ton Mix 1201
M	1976	SF SHOULDER RECONSTRUCTION	2'	4"	6" Bit. SPEC. # 2331 INSIDE 2' OF S.B. LANE OUTSIDE AGE. INPL. SHDR
M	1975	SF Seal Coat Frontage Rds	24'	1/2"	RC 250 SEAL 2700 GAL Bit. Mat. 10.8 Ton



YEARS		TOTAL MILES	UNINCORPORATED		INCORPORATED		RURAL		URBAN	
FROM	TO		RDWY. MI.	BR. MI.	RDWY. MI.	BR. MI.	RDWY. MI.	BR. MI.	RDWY. MI.	BR. MI.

REMARKS: See sheet 1.  
(1) C 106 D (Br. 8960), C 104 D (Br. 8959) under N.B. Rdwy.  
(2) Extend Br. 6126 with W100, Extend Br. 6127 with C 1010.





