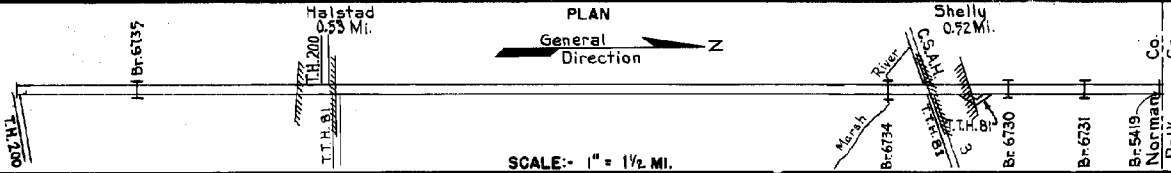


PREPARED BY
HIGHWAY PLANNING SURVEY
IN COOPERATION WITH
U. S. PUBLIC ROADS ADMINISTRATION


STATE OF MINNESOTA
DEPARTMENT OF HIGHWAYS
ROAD LIFE STUDIES
CONSTRUCTION PROJECT LOG RECORD

CONTROL SECTION 5409
TRUNK HIGHWAY 75
COUNTY Norman
DISTRICT 28

LIMITS: S. Jct. T.H.200 - N. Co. Line.



YEAR BUILT	PROJECT N°	DESCRIPTION			CODE N° Dist.
		TYPE	WIDTH	THICK- NESS	
		Gravel	24'	1"	No Record of Const.
		Br 2382	17'		Added in 1934. 190 L.T. & B.S.
1926		Grading	30'		Co Job 2602. Added
		Gravel	24'	3/4"	in 1934. 1600 C.Y./Mile
		Br. 4531	23'		30' B.S.
1926		Grading	(1) 24'	3/4"	Co. Job 2601. Added
		Gravel	24'	3/4"	in 1934. 1600 C.Y./Mile
		Br. 4476, 4594 & X-84	23'		2'-20' C.S.
1935	81-175-22	Br. 5419			W 1214-D. 834
1939	A.F.E. 6	Grading	30'		
		Gravel	30'	8"	Maint. Dept.
1939	A.F.E. 47	Mixed Bit.	26'	1"	Maint. Dept.
C					SG 3,4930 Gal./Mi.
1941	A.F.E. 35	Bit Surf. Treat (Blot)	24'		Grav. 134 C.Y./Mi.
					Maint. Dept.
C					Revert Bit. to Grav.
1942	A.F.E. 6	Regraveling	24'		591 C.Y./Mile.
					Maint. Dept.
C					Revert Bit. to Grav.
1943	A.F.E. 6	Scarify Bit. Mat. & Grav. Surface			559 C.Y./Mi.
					Maint. Dept.
M					
1945	A.F.E. 6	Grav. Resurfacing			360 C.Y./Mi.
					Maint. Div.
M					
1946	A.F.E. 4	Bit. Surf. Repair	24'		SG-3, 9789 Gal.
					Agg. 438 C.Y.
M					
1947	A.F.E. 4	Bit. Blot Treatment	24'		SG-3, 26987 Gal.
					Agg. 628 C.Y.
M					
1947	A.F.E. 6	Grav. Resurfacing (Spots)			2037 C.Y.
M					
1948	A.F.E. 6	Grav. Resurfacing (Spots)			228 C.Y.



YEARS		TOTAL MILES	UNINCORPORATED			INCORPORATED			RURAL		URBAN	
FROM	TO		RDWY. MI.	BR. MI.	RDWY. MI.	BR. MI.	RDWY. MI.	BR. MI.	RDWY. MI.	BR. MI.		
1934	1948	4.98	13.67	0.05	1.26	0.00	14.93	0.05	0.00	0.00		
1949	1949	4.97	13.67	0.05	1.26	0.00	14.92	0.05	0.00	0.00		
1950	1951	4.24	13.34	0.01	0.89	0.00	14.23	0.01	0.00	0.00		
1952	1956	4.24	13.30	0.05	0.89	0.00	14.19	0.05	0.00	0.00		
1956		4.24	13.14	0.05	1.05	0.00	14.19	0.05	0.00	0.00		

REMARKS: Layout is to scale as of 1934.

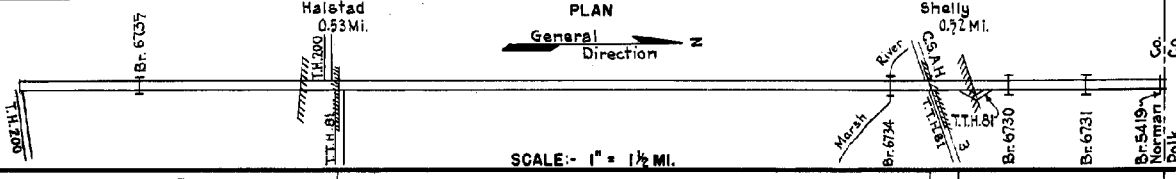
(1) No information on Br. X-84.

PREPARED BY
HIGHWAY PLANNING SURVEY
IN COOPERATION WITH
U.S. PUBLIC ROADS ADMINISTRATION


STATE OF MINNESOTA
DEPARTMENT OF HIGHWAYS
ROAD LIFE STUDIES
CONSTRUCTION PROJECT LOG RECORD

CONTROL SECTION 5409
TRUNK HIGHWAY 75
COUNTY Norman
DISTRICT 2B

LIMITS: S.Jct. T.H.200 - N.Co. Line



YEAR BUILT	PROJECT N°	DESCRIPTION			CODE N° DIST.
		TYPE	WIDTH	THICKNESS	
C		Bit Surfacing (3.77 Mi.)			
1949	A.F.E. 4	Bit Resurfac. (0.40 Mi.)			
		Bit Surf. Treated	24'		
C		Grading	40'		
1949	5409-06	Gravel	32'	2 1/2"	1249
		Br. 6730 & 6731	40'		
					2-20' C.S.
C		Seeding			
1950	A.F.E. 7				
M					
1950	A.F.E. 6	Gravel Resurfacing			1246 Tons
C		Grading	42'		C66 D Ext W106
1950	5409-03	Gravel	24'	2 1/2"	1200 C.Y./Mi.
	5409-08	Br. 6735	30'		30' B.S.
C		Seeding			
1951	A.F.E. 7				
C		Concrete	224'	8 3/4"	
1951	5409-09				2151
C		Concrete	255'	8 3/4"	
1952	5409-10	Br. 6734	30'		215' Cont. B.S.
	5409-07				1950
C		Traffic Signals			
1954	5409-12	Guard Rail			924' at Br. 6734
	A.F.E. 82)				
C		GRADE, Bit SURF	53'	1 1/2"	
1977	5409-14	RIGHT TURN LANE	13'	VAR.	1377
C		PLATE BEAM			
1972	5409-13	GUARD RAIL AT BR 6734			500 LIN. FT. 772
C		PLATE BEAM			
1974	5400-03	GUARD RAIL AT BR 6730, 6731, 6735			598 LIN. FT. 1774
C		PLATE BEAM			
1978	5400-04	GUARD RAIL AT BR 768, 5419			488 LIN. FT. 378
C		Widening	2'	9"	2' Lt. B. Rt. of Existing Conc.
1983	5409-19	Bit Surfacing	26'	4 1/2"	
	FR006-4(42)	Agg. Shoulders	6'	9"	



YEARS FROM	TOTAL MILES TO	UNINCORPORATED		INCORPORATED		RURAL		URBAN	
		RDWY. MI.	BR. MI.	RDWY. MI.	BR. MI.	RDWY. MI.	BR. MI.	RDWY. MI.	BR. MI.

REMARKS: See Sheet No. 1
FOR OTHER PROJECTS SEE DIST. NO. 4069

