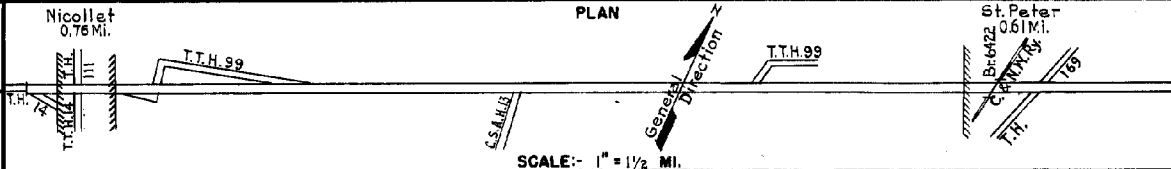


PREPARED BY
HIGHWAY PLANNING SURVEY
IN COOPERATION WITH
U. S. PUBLIC ROADS ADMINISTRATION


STATE OF MINNESOTA
DEPARTMENT OF HIGHWAYS
ROAD LIFE STUDIES
CONSTRUCTION PROJECT LOG RECORD

CONTROL SECTION 5206
TRUNK HIGHWAY 99
COUNTY Nicollet
DISTRICT 7A

LIMITS: Jct. T.H. 14 W. of Nicollet - S. Jct. T.H. 169 in St. Peter



YEAR BUILT	PROJECT N ^o	DESCRIPTION			CODE N ^o
		TYPE	WIDTH	THICKNESS	
		Gravel	24'	2"	No Record of Constr.
1929		Oil Tr. Gravel	24'	1"	
1931		Oil Tr. Gravel	24'	1"	14397-15268 Gal./Mi. Maint. Dept.
1934	99-7-35-1	Grading	32'		
1935	99-7-35-1	Gravel	26'	2 1/2"	1700 Ton/Mile.
1935	99-7-35-1	Oil Tr. Gravel	24'	1"	13247 Gal./Mile. Maint. Dept.
1938	5206-01A&B	Concrete	20'	9-7-9	
1939	5206-02A&B	Improved Should.	8'	3"	Old Bit Mat used on left & 3" Gravel on right.
1939	5206-03 A.F.E. 4	Seeding			Maint. Dept.
M 1940	A.F.E. 31	Spot Treat. Bit. Surf. Repair			SC-4, 2363 Gal./Mi. Maint. Dept.
M 1941	A.F.E. 34	Spot Treat. Bit. Surf. Repair			SC-4, 1122 Gal./Mi. Maint. Dept.
M 1942	A.F.E. 12 A.F.E. 4	Spot Treat. Bit. Surf. Repair			SC-3b 4, 2513 Gal./Mi. Maint. Dept.
M 1943	A.F.E. 4	Spot Treat. Bit. Surf. Repair			MC-2, 1480 Gal./Mi. Grav. 13 C.Y./Mi. Maint. Dept.
M 1944	A.F.E. 4	Bit. Surf. Repair	24'		MC-3, 2917 Gal./Mi. Grav. 63 C.Y./Mi. Maint. Div.



YEARS		TOTAL MILES	UNINCORPORATED		INCORPORATED		RURAL		URBAN	
FROM	TO		ROWY. MI.	BR. MI.	ROWY. MI.	BR. MI.	ROWY. MI.	BR. MI.	ROWY. MI.	BR. MI.
1921	1933	12.83	11.35	0.00	1.58	0.00	12.02	0.00	0.51	0.00
1934	1946	13.72	11.60	0.00	1.55	0.00	12.41	0.00	0.81	0.00
1947	1947	13.05	11.47	0.00	1.56	0.00	12.22	0.00	0.51	0.00
1948	1961	12.75	11.10	0.00	1.40	0.03	11.85	0.00	0.85	0.03
1961	1966	12.46	11.10	0.00	1.33	0.03	11.85	0.00	0.58	0.03
1967	1973	12.21	10.95	0.00	1.33	0.05	11.70	0.00	0.58	0.03
1974		12.29	10.92	-	1.34	0.03	11.68	-	0.58	0.03

REMARKS: Layout is to scale as of 1934. Plan revised for 1948 relocation.

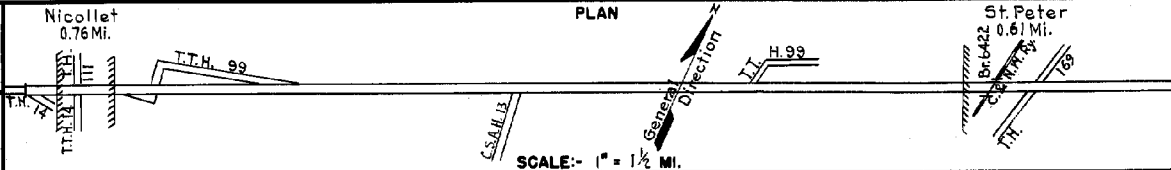
(1) This work not done under this project number but lies within the limits of this project.

PREPARED BY
HIGHWAY PLANNING SURVEY
IN COOPERATION WITH
U. S. PUBLIC ROADS ADMINISTRATION


STATE OF MINNESOTA
DEPARTMENT OF HIGHWAYS
ROAD LIFE STUDIES
CONSTRUCTION PROJECT LOG RECORD

CONTROL SECTION 5206
TRUNK HIGHWAY 99
COUNTY Nicollet
DISTRICT 7A

LIMITS: Jct. T.H. 14 W. of Nicollet - S. Jct. T.H. 169 in St. Peter



YEAR BUILT	PROJECT N°	DESCRIPTION			CODE N°
		TYPE	WIDTH	THICKNESS	
M 1945	A.F.E. 4	Spot Treat. Bit. Surf. Repair			
M 1946	A.F.E. 4	Spot Treat. Bit. Surf. Repair	22'		
M 1947	A.F.E. 4	Bit. Surf. Repair	Var.		
C 1947	5206-05	Grading Stab. Gravel	36'	36'	
C 1947	5206-06	Grading Stab. Gravel			
		Mixed Bit.	24'		
M 1948	A.F.E. 4	Spot Treat. Bit. Surf. Repair			
C 1948	5206-07	Br. 6422	30'		
C 1948	A.F.E. 29	Bit. Surfacing Mixed Bit. (Mixed Prime)	24'	1"	
M 1949	A.F.E. 4	Spot Treat. Bit. Surf. Repair	24'		
C 1950	5206-13	Grading (3.57 Mi.) Gravel Base Plant Mix Bit.	30'-6" 30'-6" 24'-0"	9" 9" 2"	
C 1951	A.F.E. 27	Install Culvert			
M 1953	A.F.E. 605	Light Bit. Seal			
M 1958	A.F.E. 604	Bit. Surf. Repair			



YEARS FROM	TOTAL TO	UNINCORPORATED		INCORPORATED		RURAL		URBAN	
		RDWY. MI.	BR. MI.	RDWY. MI.	BR. MI.	RDWY. MI.	BR. MI.	RDWY. MI.	BR. MI.

REMARKS: See Sheet N°1
(1) Completed in 1947. Not to be used as T.H. until Br. 6422 at St. Peter is built.

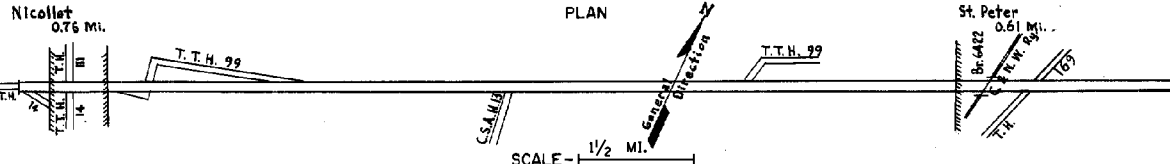
475

PREPARED BY
TRAFFIC AND PLANNING DIVISION
IN COOPERATION WITH
U.S. DEPARTMENT OF COMMERCE
BUREAU OF PUBLIC ROADS


STATE OF MINNESOTA
DEPARTMENT OF HIGHWAYS
ROAD LIFE STUDIES
CONSTRUCTION PROJECT LOG RECORD

CONTROL SECTION 5206
TRUNK HIGHWAY 99
COUNTY Nicollet
DISTRICT 7A

LIMITS Jct. T.H. 14 W. of Nicollet - S. Jct. T.H. 169 in St. Peter
Ref. Pt. 000+00.000 - 012+00.337



YEAR BUILT	PROJECT NO	DESCRIPTION			
		TYPE	WIDTH	THICKNESS	REMARKS
M 1959	A.F.E. 605	Lght Bit. Seal	25'		RC-28 RS-2, 2127 Gal. Agg. 790 c.Y.
C&M 1961	5211-06	Grading Plant Mix Bit. Spot Bit. Surf. Repair	24'		Plant Mix 515 Tons
M 1964	SF	Spot Treat Bit. Surf. Repair	24'		Plant Mix 575 Tons MC Tack 575 Gal.
C 1967	5203-22	Grading, Sub-base Plant Mix Bit. Base Plant Mix Bit.	26'	12" 1 1/2" 3"	
C 1967	5206-15R	Plant Mix Bit. Gravel Shoulders	20'	2 1/2"	over P.C. Conc. inp.
M 1969	SF	Spot Bit. Repair	24'	1/2"	MC-250 Tack 2400 Gal. Agg. 1135 Tons
M 1970	SF	Spot Bit. Repair	24'	3/4"	MC-250 Tack 1700 Gal. Agg. 726 Tons
M 1972	SF	Spot Bit. Repair	24'	1"	AC-MC-MC-250 3700 Gal. Agg. 1358 Tons
M 1972	SF	Spot Bit. Repair	24'	1/2"	MC-250 900 Gal. Agg. 324 Ton.
C 1973	5206-18	Bit. Overlay Gravel Shoulders	24'	2 1/2"	
M 1977	SF	SEAL COAT	24'		SAND 1430 TONS SEAL 14080 GAL
M 1983	5206-6422	Bridge Repair & Overlay	30'	3"	Br. No. 6422
M 1983	5213-02	Rt. Twin Lane & By-Pass Lane	12'	1 1/2"	Br. No. 2331
C 1997	5206-23	Bit. Overlay	24'	1 1/2"	Spec. 2331, 2341



YEARS		TOTAL MILES	UNINCORPORATED		INCORPORATED		RURAL		URBAN	
FROM	TO		RDWY. MI.	BR. MI.	RDWY. MI.	BR. MI.	RDWY. MI.	BR. MI.	RDWY. MI.	BR. MI.

REMARKS: See Sheet No. 1

