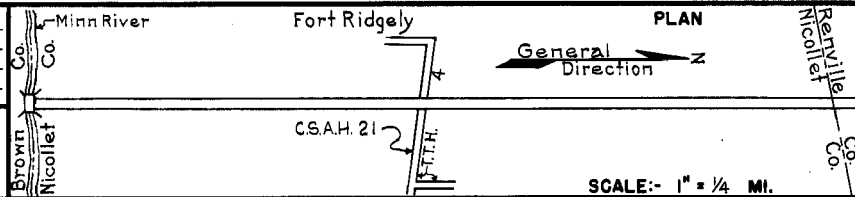


PREPARED BY  
HIGHWAY PLANNING SURVEY  
IN COOPERATION WITH  
U.S. PUBLIC ROADS ADMINISTRATION


STATE OF MINNESOTA  
DEPARTMENT OF HIGHWAYS  
ROAD LIFE STUDIES  
CONSTRUCTION PROJECT LOG RECORD

CONTROL SECTION 5201  
TRUNK HIGHWAY 4  
COUNTY Nicollet  
DISTRICT 7B

LIMITS: E. End of Bridge (Minn. River) - N. Co. Line



YEAR BUILT	PROJECT N°	DESCRIPTION			CODE N°
		TYPE	WIDTH	THICKNESS	
		Gravel	22'	2"	No Record of Constr.
		Br. 2053	20'		30 B.S.
		Br. M-252	16'		30 B.S.
1931	4-70-21B	Grading	32'		
		Gravel	26'	1 1/2"	800 C.Y./Mile.
				(1)	
1932	4-70-21B	Gravel	26'	2"	300 C.Y./Mile.
				(2)	
1932	4-70-21B	Oil Tr. Gravel	18'	1"	17391 Gal./Mile. Maint. Dept.
1939	4-70-21	Sloping			Day Labor.
M	1944 A.F.E. 4	Spot Treat. Bit. Surf. Repair			Oil, 5751 Gal./Mi. Grav. 21 C.Y./Mi. Maint. Div.
M	1945 A.F.E. 4	Spot Treat. Bit. Surf. Repair			Oil, 3442 Gal./Mi. Grav. 175 C.Y./Mi. Maint. Div.
M	1946 A.F.E. 4	Spot Treat. Bit. Surf. Repair	24'		SC-3 & MC-3, 2937 Gal. Agg. 138 C.Y.
C	1947 A.F.E. 20	Bit. Resurfacing Mixed Bit.	24'	1" Added	MC3&SC1, 16472 Gal. Agg. 1111 tons
M	1948 A.F.E. 5	Bit. Seal Coat	24'		RC-3, 3243 Gal. Agg. 108 C.Y.
M	1950 A.F.E. 4	Light Bit. Seal	24'		RC-1, 1874 Gal. Agg. 66 C.Y.
M	1952 A.F.E. 5	Light Bit. Seal	24'		RS-1, 2500 Gal. Agg. 90 C.Y.
C	1955 5201-06	Grading Grav. base & Sub-base Bit. Stab. Base (Mix Bit.)	3648 3646 2638	3'-11" 1 1/2"	
C	1957 5201-07	Plant Mix Bit.	2438	3"	



YEARS		TOTAL MILES	UNINCORPORATED		INCORPORATED		RURAL		URBAN	
FROM	TO		RDWY. MI.	BR. MI.	RDWY. MI.	BR. MI.	RDWY. MI.	BR. MI.	RDWY. MI.	BR. MI.
1921	1930	3.40	3.39	0.01	0.00	0.00	3.39	0.01	0.00	0.00
1931		1.54	1.54	0.00	0.00	0.00	1.54	0.00	0.00	0.00

REMARKS: Layout is to scale as of 1931

(1) Accumulated thickness. (2) This work not done under this project number but lies within the limits of this project.

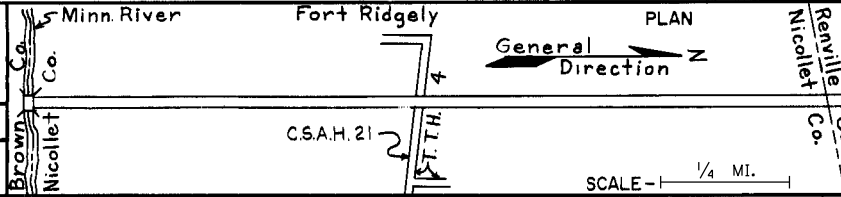
PREPARED BY  
TRAFFIC AND PLANNING DIVISION  
IN COOPERATION WITH  
U.S. DEPARTMENT OF COMMERCE  
BUREAU OF PUBLIC ROADS

STATE OF MINNESOTA  
DEPARTMENT OF HIGHWAYS  
ROAD LIFE STUDIES  
CONSTRUCTION PROJECT LOG RECORD


CONTROL SECTION 5201  
TRUNK HIGHWAY 4  
COUNTY Nicollet  
DISTRICT 7B

LIMITS: E. End of Bridge (Minn. River) - N. Co. Line

Ref. Pt. 072+00.767 - 074+00.312



YEAR BUILT	PROJECT NO	DESCRIPTION			
		TYPE	WIDTH	THICKNESS	REMARKS
M 1958	A.F.E. 605	Bit Seal Coat	25'		RS-2, 5530 Gal. Agg. 205 C.Y.
M 1966	C	Light Bit. Seal	25'		CRS-1, 4204 Gal. Agg. 172 C.Y.
C 1968	5201-08	P. Mix. Bit. Surf. Gravel Shldrs.	24' 26'	3"	Bit. Mat'l. 263 Ton
M 1977	SF	Bit Seal Coat			CRS-2 & FA-2 Mod
M 1979	SF	Bit. Overlay	24'-24'	1 1/2"	P. Mix AC
M 1979	SF	Bit. Overlay		1 1/2"	P. Mix A.C.
M 1983	SF	Bit. Seal Coat			CRS-2 & FA-2 Mod.
M 1984	SF	Spot Bit. Overlay	24'	1 1/2"	Sp. 2331 890 Tons
M 1990	SF	Bit. Sealing			
C 1995	5201-14	Bit. Overlay	24'	Var.	Spec. 2331, 2341
C 2017	5201-15	Grading Milling Bit. Surfacing	24'	2'-3 1/2"	var. shldr's Spec. 2360



YEARS		TOTAL MILES	UNINCORPORATED		INCORPORATED		RURAL		URBAN	
FROM	TO		RDWY. MI.	BR. MI.	RDWY. MI.	BR. MI.	RDWY. MI.	BR. MI.	RDWY. MI.	BR. MI.

REMARKS: See sheet No 1