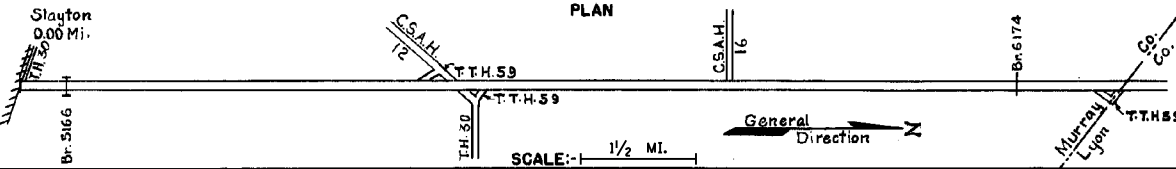


PREPARED BY  
HIGHWAY PLANNING SURVEY  
IN COOPERATION WITH  
U. S. PUBLIC ROADS ADMINISTRATION


STATE OF MINNESOTA  
DEPARTMENT OF HIGHWAYS  
ROAD LIFE STUDIES  
CONSTRUCTION PROJECT LOG RECORD

CONTROL SECTION 5105  
TRUNK HIGHWAY 59  
COUNTY Murray  
DISTRICT 8B

LIMITS: S. Jct. T.H. 30 at N. Corp. Limits of Slayton-N. Co. Line  
Ref. Pt. 041+00.091 - 055+00.515



YEAR BUILT	PROJECT N <sup>o</sup>	DESCRIPTION			CODE N <sup>o</sup>
		TYPE	WIDTH	THICKNESS	
		Earth Br. 2397 (1)	22'		No Record of Constn 60' R.G.D.G.
1922	59-17-7	Gravel	20'	4"	1600 C.Y./Mile
1924	59-17-21	Grading Gravel Br. 2416	24' 20'		1300 C.Y./Mile 40' C.D.G.
1932	59-17-28	Grading (2) Concrete Br. 5166	24' 20'		90' L.T.
1932	59-17-21	Grading (2) Concrete Br. 6174	27' 20'		W. 12 B T
1939	A.F.E. 77	Gravel Should.			
C	1956 5105-02	Grading Gravel	50'	2"	1000 C.Y./Mile
C	1957 5105-03	Grade 0.31 Mi. S.B. Rdwy Gravel Base Concrete	472' 448'	6" min. 9"-9"	0.31 Mi. Divided Highway
C	1970 5105-05	Bituminous Resurfacing Gravel Shoulders	20'	3-4"	8' Right & Left
M	1978 SF	REMOVE SUBS. DRAINS & DRAIN BASINS			
M	1978 SF	Blk. Shldr. Wedge	2'		2' Lt. & Rt.
C	1988 5105-10	Grading Bit. Surfacing	Var.	1"	Spec. 2331 Spec. 2341
C	1990 5105-11	Mill & Bit. Overlay	28'	1"	Spec. 2331 Spec. 2341
M	1993 SF	Bit. Overlay	28'	1 1/2"	Spec. 2341



FROM	TO	TOTAL MILES	UNINCORPORATED		INCORPORATED		RURAL		URBAN	
			RDWY. MI.	BR. MI.	RDWY. MI.	BR. MI.	RDWY. MI.	BR. MI.	RDWY. MI.	BR. MI.
1924	1931	15.03	15.03	0.02	0.00	0.00	15.03	0.02	0.00	0.00
1932	1955	14.40	14.38	0.02	0.00	0.00	14.38	0.02	0.00	0.00
1956		14.43	14.41	0.02	0.00	0.00	14.41	0.02	0.00	0.00

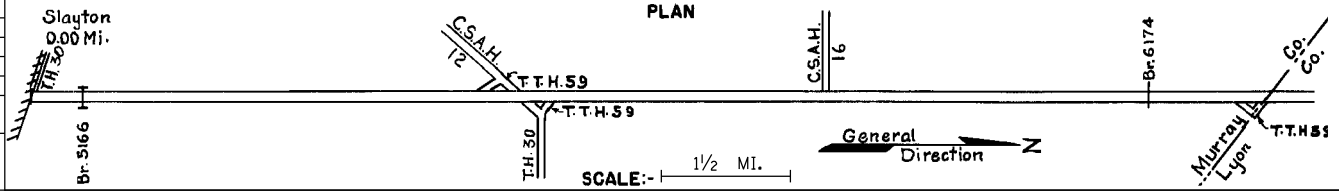
REMARKS: Layout is to scale as of 1932  
(1) Br. 2397 built in 1917 (2) Graded in 1931 (3) Contract not final but work substantially complete in 1956.

PREPARED BY  
BUREAU OF POLICY & PLANNING  
IN COOPERATION WITH  
U.S. DEPARTMENT OF TRANSPORTATION - FEDERAL HIGHWAY ADMINISTRATION


STATE OF MINNESOTA  
DEPARTMENT OF TRANSPORTATION  
CONSTRUCTION PROJECT LOG RECORD

CONTROL SECTION 5105  
TRUNK HIGHWAY 59  
COUNTY Murray  
DISTRICT 8B

LIMITS: S. Jct. T.H. 30 at N. Corp. Limits of Slayton - N. Co. Line  
Ref. Pt. 041+00.091 - 055+00.515



YEAR BUILT	PROJECT No	DESCRIPTION				REMARKS
		TYPE	WIDTH	THICKNESS		
M 1993	93103	Crack Repair				
C 1994	5105-15	Grading Conc. Surfacing	27'	7"		
M 1998	5105	Aggregate Seal			Fine Aggregate #2	
C 2004	5105-20	Bituminous Overlay	28'	2"	Spec 2360	
M 2005	8828-85	Seal Coat Surfacing	24'		Spec. 2356.604	
S 2012	5105-21	Grading Milling Bit. Surfacing	28'	4"	Spec. 2360	
S 2012	5105-23	Conc. Pvmnt Rehab	44'			
S 2017	8828-202	Bit. Seal Coat CL rumble strips	var.		Spec. 2356 Fog seal	



YEARS FROM TO		TOTAL MILES	UNINCORPORATED RDWY. MI. BR. MI.		INCORPORATED RDWY. MI. BR. MI.		RURAL RDWY. MI. BR. MI.		URBAN RDWY. MI. BR. MI.		REMARKS:

REMARKS: