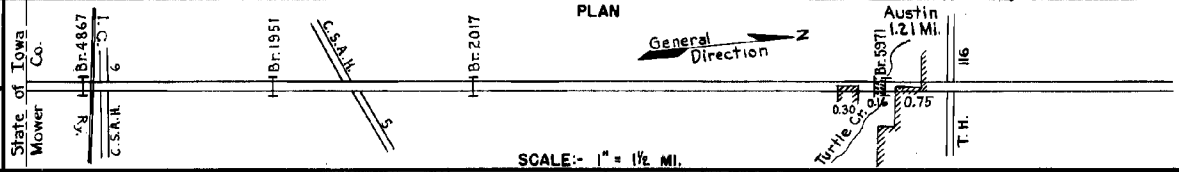


PREPARED BY  
HIGHWAY PLANNING SURVEY  
IN COOPERATION WITH  
U.S. PUBLIC ROADS ADMINISTRATION


STATE OF MINNESOTA  
DEPARTMENT OF HIGHWAYS  
ROAD LIFE STUDIES  
CONSTRUCTION PROJECT LOG RECORD

CONTROL SECTION 5007  
TRUNK HIGHWAY 105  
COUNTY Mower  
DISTRICT 6B

LIMITS: S. State Line - Jct. T.H.116 in Austin



YEAR BUILT	PROJECT N°	DESCRIPTION			CODE N°
		TYPE	WIDTH	THICKNESS	
		Oil Tr. Gravel Br. 2017 & 2049	22'	1"	No Record of Const. Added in 1934. 27 B.S. & 90 H.T.
1927		Gravel Br. 4867 & ?	18'	2"	Co. 2702 Added in 1934. 1200 CY/Mile. 50 B.S. & 44 Pile B.
1936		Oil Tr. Gravel Br. 1951	22'	1"	Maint. Dept. 23 B.S.
1937	A.F.E. 17	Oil Tr. Gravel	22'	1"	Maint. Dept.
M 1941	A.F.E. 16	Bit. Retreat	22'		SC 3, 3081 Gal./Mi. Grav. 77 C.Y./Mi. Maint. Dept.
M 1942	A.F.E. 16 A.F.E. 4	Spot Treat. Bit. Surf. Repair	22'		SC 2 & 3, 894 Gal./Mi. Sand 10 C.Y./Mi. Maint. Dept.
M 1943	A.F.E. 4	Spot Treat. Bit. Surf. Repair	22'		MC-2, 1476 Gal./Mi. Grav. 47 C.Y./Mi. Maint. Dept.
M 1944	A.F.E. 4	Spot Treat. Bit. Surf. Repair	22'		MC-3, 1831 Gal./Mi. Grav. 51 C.Y./Mi. Maint. Div.
M 1946	A.F.E. 4	Spot Treat. Bit. Surf. Repair	22'		SC-3, 39139 Gal. Agg. 1819 C.Y.
M 1947	A.F.E. 4	Spot Treat. Bit. Surf. Repair	21'		SC-3, 41911 Gal. Agg. 2917 C.Y.
M 1948	A.F.E. 4	Spot Treat. Bit. Surf. Repair	22'		MC-3, 27121 Gal. Agg. 1144 C.Y.
C 1949	5007-02	Grading Gravel Base Mixed Bit.	24' 24' 24'	3" 2"	
M 1949	A.F.E. 20 A.F.E. 4	Spot Base Repair Spot Treat. Bit. Surf. Repair	21'		Bit. 48978 Gal. Agg. 3331 Tons Spot Seal Coat
M 1950	A.F.E. 4	Spot Treat. Bit. Surface Repair			MC-2, 18290 Gal. Agg. 1080 C.Y.



YEARS		TOTAL MILES	UNINCORPORATED		INCORPORATED		RURAL		URBAN	
FROM	TO		RDWY. MI.	BR. MI.	RDWY. MI.	BR. MI.	RDWY. MI.	BR. MI.	RDWY. MI.	BR. MI.
1934	1956	12.08	11.40	0.04	0.64	0.00	11.40	0.04	0.64	0.00
1957	1958	2.06	11.27	0.04	0.75	0.00	11.27	0.04	0.75	0.00
1959	1973	2.06	10.97	0.04	1.05	0.00	10.97	0.04	1.05	0.00
1974		2.06	10.61	0.04	1.21	0.00	10.61	0.04	1.21	0.00

REMARKS: Layout is to scale as of 1934

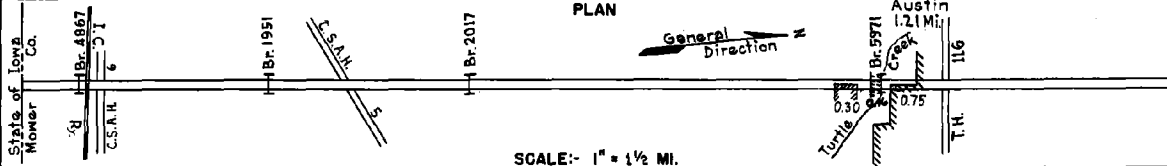
4.75

PREPARED BY  
HIGHWAY PLANNING SURVEY  
IN COOPERATION WITH  
U.S. PUBLIC ROADS ADMINISTRATION

STATE OF MINNESOTA  
DEPARTMENT OF HIGHWAYS  
ROAD LIFE STUDIES  
CONSTRUCTION PROJECT LOG RECORD

CONTROL SECTION 507  
TRUNK HIGHWAY 105  
COUNTY Mower  
DISTRICT 6B

LIMITS: S. State Line - Jct. T.H. 116 in Austin



YEAR BUILT	PROJECT N <sup>o</sup>	DESCRIPTION		REMARKS	CODE N <sup>o</sup>
		TYPE	WIDTH THICKNESS		
M		Spot Base Repair	22'	MC12, 738.85 Gal.	
1951	A.F.E. 18	Spot Treat.		Agg. 4996 Tons	
		Bit. Surf. Repair	24'	Bit. Fog Seal (12.08)	1
M		Spot Treat.		MC2, 27800 Gal.	
1952	A.F.E. 4	Bit. Surf. Repair	24'	Agg. 1432 Cy.	2
M		Spot Treat.		MC2, 20449 Gal.	
1953	A.F.E. 604	Bit. Surf. Repair		Agg. 892 Cy.	3
		Spot Fog Seal			
M		Spot Treat.		MC2, 20526 Gal.	
1954	A.F.E. 604	Bit. Surf. Repair	22'	Agg. 1602 Tons	4
M		Spot Treat.		MC2, 22771 Gal.	
1955	A.F.E. 604	Bit. Surf. Repair	22'	Agg. 1697 Tons	5
C	5007-03	Br. 571	52'	130' R.S.	
1957	5007-04	Grad. & Cr. Rock Base	52'	7" 12" Granular Mat'l.	6
		Mixed Bit.	52'	1 1/2"	
M		Spot Treat.		MC-2, 4963 Gal.	
1959	A.F.E. 604	Bit. Surf. Repair	20'	Agg. 376 Tons	7
M		Spot Treat.		Plant Mix 500 Tons	
1960		Bit. Surf. Repair	20'		8
M		Spot Treat.		Rd. Mix 711 Tons	
1962		Bit. Surf. Repair	20'	Tack MC-2, 1738 Gal.	9
M		Spot Treat.		MC-2, 10733 Gal.	
1963		Bit. Surf. Repair	22'	Agg. 840 Tons	10
				MC-2 Tack, 364 Gal.	
M		Spot Treat.		MC-2, 1840 Gal.	
1964	C	Bit. Surf. Repair	20'	Agg. 3572 Tons.	11
C		GRADING		TRANSFERRED IN	
1952	5001-13	P.C. CONCRETE	4'	8" FROM CS 5001	12
		GRAVEL SHOULDER			
C				TRANSFERRED IN	
1933	16-9-45-5	CONCRETE	20'	7-9" FROM CS 5001	13
M					
1975	SF	Pi Mix Bit Overlay	23'	AG-1 2381 WEAR 700 Ton CS51-H Tack 450 Gal.	14

YEARS FROM	TOTAL TO	TOTAL MILES	UNINCORPORATED		INCORPORATED		RURAL		URBAN		REMARKS: See Sheet No. 1
			RDWY. MI.	BR. MI.	RDWY. MI.	BR. MI.	RDWY. MI.	BR. MI.	RDWY. MI.	BR. MI.	

4.95





