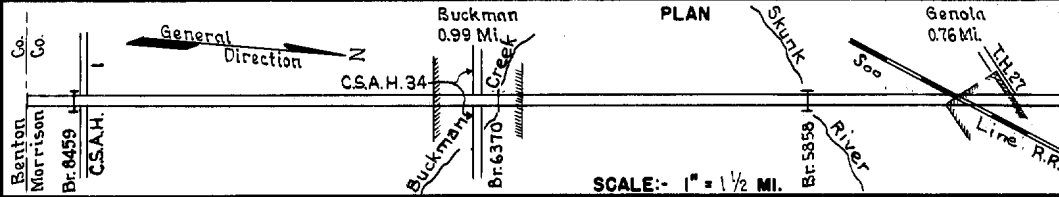


PREPARED BY  
HIGHWAY PLANNING SURVEY  
IN COOPERATION WITH  
U.S. PUBLIC ROADS ADMINISTRATION


STATE OF MINNESOTA  
DEPARTMENT OF HIGHWAYS  
ROAD LIFE STUDIES  
CONSTRUCTION PROJECT LOG RECORD

CONTROL SECTION 4910  
TRUNK HIGHWAY 25  
COUNTY Morrison  
DISTRICT 3A

LIMITS: S.Co.Line-Jct. T.H.27 at N.Corp.Limits of Genola



YEAR BUILT	PROJECT N°	DESCRIPTION			CODE N°
		TYPE	WIDTH	THICKNESS	
		Oil Tr. Gravel	24'	1 1/2"	No Record of Const.
					Added in 1934.
1923		Grading Gravel	24'	2 1/2"	Co. Job 2308. Added in 1934. 1200 C.Y./Mi.
		Br. X-281	18'		38' B.S.
1924		Grading Gravel	24'	1 3/4"	Co. Job 2408. 800 C.Y./Mile.
					Added in 1934.
1925		Grading Gravel	24'	1 3/4"	Co. Job 2508A & B. Added in 1934. 800 C.Y./M
		Br. 2383	18'		20' B.S.
1938		Br. 5858	27'		Replaced X-281, 38 B.S. Maint. Dept.
1938	A.F.E. 35	Grading	30'		W.P.A. and Maint. Dept.
1939	A.F.E. 33	Mixed Bit.	24'	1 1/2"	Maint. Dept.
C	1940 4910-04	Gravel	30'	1 3/4"	
C	1940 4910-04	Grading Gravel	32'		Br.6370 replace 2363
		Br. 6370	30'	1 3/4"	W126D x 44'
C	1940 4910-05	Seeding			A.F.F. 6 Maint. Dept.
C	1940 A.F.E. 49	Mixed Bit.	24'	1 1/2"	Traveling Plant. Maint. Dept.
M	1942 A.F.E. 5	Bit. Seal Coat	24'		RT.7, 1981 Gal./Mi. Sand 67 C.Y./Mi. Maint. Dept.
M	1944 A.F.E. 6	Grav. Resurfacing	24'		326 C.Y./Mi. Maint. Div.
M	1944 A.F.E. 4	Spot Treat. Bit. Surf. Repair	24'		MC 2, 2030 Gal./Mi. Grav. 115 C.Y./Mi. Maint. Div.



YEARS		TOTAL MILES	UNINCORPORATED		INCORPORATED		RURAL		URBAN	
FROM	TO		ROWY. MI.	BR. MI.	ROWY. MI.	BR. MI.	ROWY. MI.	BR. MI.	ROWY. MI.	BR. MI.
1934	1937	11.29	9.53	0.01	1.75	0.00	11.28	0.01	0.00	0.00
1937	1939	11.23	9.47	0.01	1.75	0.00	11.22	0.01	0.00	0.00
1940		11.14	9.38	0.01	1.75	0.00	11.13	0.01	0.00	0.00

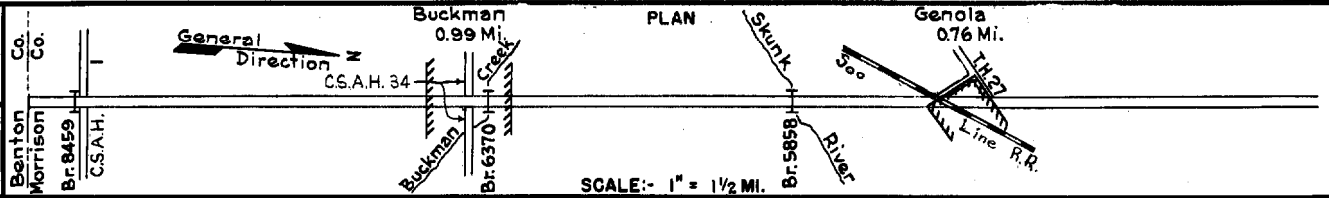
REMARKS: Layout is to scale as of 1934.

PREPARED BY  
HIGHWAY PLANNING SURVEY  
IN COOPERATION WITH  
U.S. PUBLIC ROADS ADMINISTRATION


STATE OF MINNESOTA  
DEPARTMENT OF HIGHWAYS  
ROAD LIFE STUDIES  
CONSTRUCTION PROJECT LOG RECORD

CONTROL SECTION 4910  
TRUNK HIGHWAY 25  
COUNTY Morrison  
DISTRICT 3A

LIMITS: S. Co. Line - Jct. T.H. 27 at N. Corp. Limits of Genola



YEAR BUILT	PROJECT N°	DESCRIPTION				CODE N°
		TYPE	WIDTH	THICKNESS	REMARKS	
C	1944	Br. Crews 123 A.F.E. 17	Br. 8459	30'		15' B.S.
M	1947	A.F.E. 4	Bit. Fog Seal	24'		RC-3, 4679 Gal.
M	1948	A.F.E. 4	Spot Treat. Bit. Surf. Repair Spot Fog Seal	24'		SC-3 & RC-5, 10810 Gal. Agg. 830 Tons
C	1950	4910-08	Grading Stab. Gravel Ext. W 84 & W 64	32' 24'	2 1/2"	1200 C.Y./MI.
C	1950	A.F.E. 17	Bit. Resurfacing Mixed Bit.	24'	1" added	SC-3 & 4, 49395 Gal. Agg. 4424 Tons
C	1951	4910-09	Gravel Base Mixed Bit.	28' 26'	6-12" 1"	
M	1952	A.F.E. 4 A.F.E. 5	Spot Treat. Bit. Surf. Repair Light Bit. Seal	24'		SC-3, 4684 Gal. RC-5-2 & 4, 17538 Gal. Agg. 1021 C.Y.
M	1953	A.F.E. 825	Spot Grav. Base Bit. Surf. Repair	28'		SC-3, 10478 Gal. Agg. 691 Tons
M	1955	A.F.E. 604	Spot Treat. Bit. Surf. Repair	24'		SC-3, 1381 Gal. Agg. 118 Tons
C	1955	4910-11	Grading Sand-Grav. Sub-base Gravel Base	34' 34' 34'	9" 3"	
C	1955	A.F.E. 829	Bit. Surfacing Mixed Bit. (Mixed Prime)	30'	1 1/2"	MC-2 & SC-3, 5697 Gal.
M	1957	A.F.E. 820	Spot Base Repair Restore Bit. Surface	28'		Grav. Base 4963 Tons Bit. 25974 Gal. Agg. 1330 Tons
M	1958	A.F.E. 605	Bit. Seal Coat	24'		RS-2, 22496 Gal. Agg. 748 C.Y.
M	1963		Spot Treat Bit. Surf. Repair Light Bit. Seal	24' 25'		RS-2K, 17978 Gal. MC-2, 4122 Gal. Agg. 710 C.Y. & 310 Tons



YEARS FROM	TOTAL MILES TO	UNINCORPORATED		INCORPORATED		RURAL		URBAN	
		RDWY. MI.	BR. MI.	RDWY. MI.	BR. MI.	RDWY. MI.	BR. MI.	RDWY. MI.	BR. MI.

REMARKS: See Sheet No. 1



