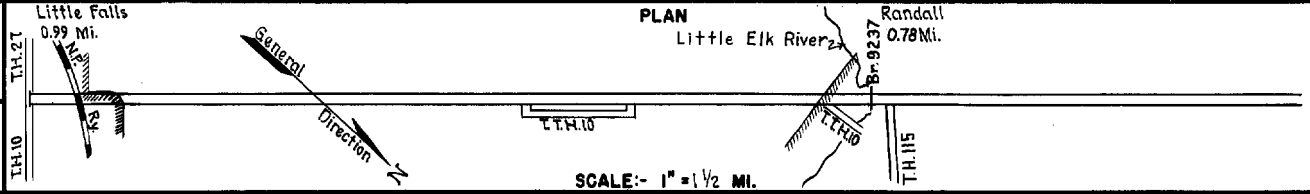


PREPARED BY  
HIGHWAY PLANNING SURVEY  
IN COOPERATION WITH  
U.S. PUBLIC ROADS ADMINISTRATION


STATE OF MINNESOTA  
DEPARTMENT OF HIGHWAYS  
ROAD LIFE STUDIES  
CONSTRUCTION PROJECT LOG RECORD

CONTROL SECTION 4902  
TRUNK HIGHWAY 10  
COUNTY Morrison  
DISTRICT 3A

LIMITS: W. Jct. T.H. 27 in Little Falls - Jct. T.H. 115 in Randall



YEAR BUILT	PROJECT N <sup>o</sup>	DESCRIPTION			CODE N <sup>o</sup>	
		TYPE	WIDTH	THICKNESS		
		Earth	24'			No Record of Const.
1920	10-37-01	Concrete	18'			
1925	10-37-21-1	Gravel Br. 4295	24'	2-2 3/4"		1300 Cu. Y./Mile. 40' T.P.B.
1928	10-37-21-1	Oil Tr. Gravel	24'	1"		13100 Gal./Mile. Main. Dept.
1933	10-37-21-1	Grading & Sand Lift	40'	12"		
1934	10-37-21-1	Tar Tr. Gravel	30'	1"		Main. Dept.
1936	10-37-21-1	Bituminous	24'	2"		Plant Mix.
1938	10-37-21-1	Crossing Signal				
M	A.F.E. 13	Bit. Seal Coat	24'			AG-1, 3204 Gal./Mi. Agg. 95 C.Y./Mi. Maint. Dept.
M	A.F.E. 4	Spot Treat. Bit. Surf. Repair	24'			MC-2, 503, 3537 G./Mi. Grav. 294 C.Y./Mi. Maint. Div.
C	A.F.E. 21	Bit. Resurfacing Plant Mix. Bit.	24'	2" Added		AG-1, 419 Tons Bit. Mix. 10084 Tons
M	A.F.E. 5	Bit. Seal Coat	24'			RC-2, 19969 Gal. Agg. 785 C.Y.
M	A.F.E. 605	Light Bit. Seal	24'			RS-2, 16189 Gal. Agg. 906 Tons
M	A.F.E. 604	Bit. Surf. Repair	24'			MC-2, 6456 Gal. Agg. 498 Tons



YEARS		TOTAL MILES	UNINCORPORATED		INCORPORATED		RURAL		URBAN	
FROM	TO		RDWY. MI.	BR. MI.	RDWY. MI.	BR. MI.	RDWY. MI.	BR. MI.	RDWY. MI.	BR. MI.
1921	1924	10.56	8.60	0.00	1.96	0.00	9.56	0.00	1.00	0.00
1925	1958	10.14	8.35	0.00	1.78	0.01	9.16	0.01	0.97	0.00
1959	1964	10.11	8.32	0.00	1.79	0.00	9.10	0.00	1.01	0.00
1965		10.11	8.34	0.00	1.77	0.00	9.12	0.00	0.99	0.00

REMARKS: Layout is to scale as of 1925.

(1) This work not done under this project number but lies within the limits of this project.

PREPARED BY  
HIGHWAY PLANNING SURVEY  
IN COOPERATION WITH  
U. S. PUBLIC ROADS ADMINISTRATION

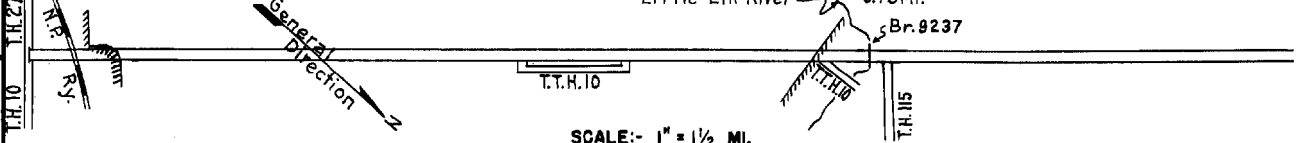
STATE OF MINNESOTA  
DEPARTMENT OF HIGHWAYS  
ROAD LIFE STUDIES  
CONSTRUCTION PROJECT LOG RECORD

CONTROL SECTION 4902  
TRUNK HIGHWAY 10  
COUNTY Morrison  
DISTRICT 3A


LIMITS: W. Jct. T.H. 27 in Little Falls - Jct. T.H. 115 in Randall

Little Falls  
0.99 Mi.

PLAN  
Little Elk River  
Randall  
0.78 Mi.



YEAR BUILT	PROJECT N°	DESCRIPTION			CODE N°
		TYPE	WIDTH	THICKNESS	
1956	4902-07	Bit. Stab. Base & Plant Mix Bit.	29' 4"	6"	*Placed Rt. & Lt. of 18' Concrete Inp.
1957	A.F.E. 605	Bit. Seal Coat	43'		Bit. 4759 Gal. Agg. 201 C.Y.
1959	4902-13	Grading Br. 9237	44'		C(11-14-11) 12 T
1959	4902-16	Bit. Stab. Base (0.99) Plant Mix Bit.	44' 28"	6" 2 1/2 - 3"	S-6 Sub-base (0.99)
1964	C	Light Bit. Seal	29'		RS-2K, 20 837 Gal. Agg. 750 C.Y.
1973	4902-31 F037-1(31)	Right Turn Lane			



See Sheet 3 of 3 for Subsequent Data

YEARS		TOTAL MILES	UNINCORPORATED		INCORPORATED		RURAL		URBAN	
FROM	TO		RDWY. MI.	BR. MI.	RDWY. MI.	BR. MI.	RDWY. MI.	BR. MI.	RDWY. MI.	BR. MI.

REMARKS: See Sheet No. 1

PREPARED BY  
BUREAU OF POLICY & PLANNING  
IN COOPERATION WITH  
U.S. DEPARTMENT OF TRANSPORTATION-FEDERAL HIGHWAY ADMINISTRATION


STATE OF MINNESOTA  
DEPARTMENT OF TRANSPORTATION  
CONSTRUCTION PROJECT LOG RECORD

CONTROL SECTION 4902  
TRUNK HIGHWAY 10  
COUNTY Morrison  
DISTRICT 3A

LIMITS: Jct. T.H. 371 — Jct. T.H. 115 in Randall  
Ref. Pt. 144+00.710 -135+00.668



YEAR BUILT	PROJECT NO	DESCRIPTION			
		TYPE	WIDTH	THICKNESS	REMARKS
C	1974 4902-21	GRADING	85'		
	FO37-1(32)	BR. 49008			206' PAR. B.S.
C	1975 4902-22	GRADING, BR. 49008	85'		268' PAR. CONC. B.S.
	FO37-1(33)	BR. 49020, 49010			10' PAR. B.S., 1000' ST. B.S.
C	1975 4902-23	GRADING	85'		
	FO37-1(38)	BR. 49015, 49016			2-177.6' PAR. CONC. B.S.
C	1975 4902-26	GRADING	2-65'		GRADING EBL ONLY
	FO37-1(39)	BR. 49011, 49012			WB EXISTING TH 10
C	1975 4902-28	GRADING, BASE	2-30'	4 1/2"	2-394' STEEL B.S.
	RF037-1(42)	BIT. SURFACING	2-30'	4 1/2"	
	RF037-1(42)	BIT. SHOULDERS			
C	1976 4902-25	GRADING	48'		EBL ONLY
	RF037-1(43)				
C	1976 4902-29	GRADING, BASE	68'		CONC. MED. BARRIER
	RF037-1(44)	BIT. SURFACING	2-30'	4 1/2"	
	RF037-1(44)	BIT. SHOULDERS	10'	1 1/2"	
C	1977 4902-36	GRADING	58'		EBL ONLY
	TQF-037-1(51)				
C	1977 4902-32	GRADING	58'		EBL ONLY
	TQF-037-1(51)				EXTENDED BR. 287 EBL
C	1977 4902-37	BASE, AGGREGATE	30'	6"	
	RF037-1(48)	BIT. SURFACING	24'	5"	EBL ONLY
	RF037-1(48)	BIT. SHOULDERS	10, 8'	1 1/2"	
C	1978 4902-45	BIT. SURFACING	24'	1 1/2" - 2 1/2"	WBL ONLY
	SF	BIT. SHOULDERS	10, 4'	1 1/2"	
C	1979 4902-46	Mix. Grading	24'	20"	EBL ONLY
	SF	BIT. SURFACING			4' WBL + 10' BR.
	SF	BIT. SHOULDERS			
C	1979 4902-47	Mix. Grading	24'	Var.	
	SF	BIT. SURFACING			
	SF	BIT. SHOULDERS			
M	1986 SF	Bit. Overlay	24'	2 1/2"	Spec. 2331



YEARS		TOTAL MILES	UNINCORPORATED		INCORPORATED		RURAL		URBAN	
FROM	TO		RDWY. MI.	BR. MI.	RDWY. MI.	BR. MI.	RDWY. MI.	BR. MI.	RDWY. MI.	BR. MI.

REMARKS: Layout is to scale as of 1979

