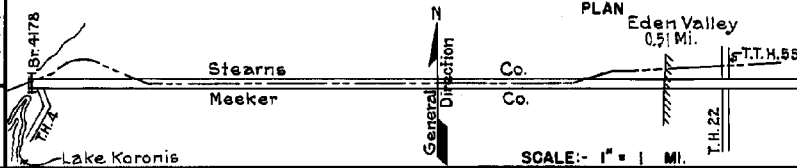


PREPARED BY
HIGHWAY PLANNING SURVEY
IN COOPERATION WITH
U.S. PUBLIC ROADS ADMINISTRATION


STATE OF MINNESOTA
DEPARTMENT OF HIGHWAYS
ROAD LIFE STUDIES
CONSTRUCTION PROJECT LOG RECORD

CONTROL SECTION 4712
TRUNK HIGHWAY 55
COUNTY Meeker
DISTRICT 8A

LIMITS: N.Co. Line - Jct. T.H. 22 In Eden Valley



YEAR BUILT	PROJECT N°	DESCRIPTION			CODE N°
		TYPE	WIDTH	THICKNESS	
		Gravel	24'	2"	No Record of Constr.
1927	55-22-25B,C&D	Grading Br. 4178	32' 27'		80' L.T.
1928	55-22-25B,C&D	Gravel	24'	3 1/2"	1680 C.Y./Mile.
(1)	55-22-25B,C&D	Oil Tr. Gravel	20'	1"	14556 Gal./Mile. Maint. Dept.
M	A.F.E. 24	Spot Treat. Bit. Surf. Repair			SC-3 Oil, 1137 Gal./Mi. Maint. Dept.
M	1942 A.F.E. 4	Bit Retreat.			RT-6, 2591 Gal./Mi. Grav. 299 C.Y./Mi. Maint. Dept.
M	1943 A.F.E. 4	Spot Treat. Bit. Surf. Repair			Oil, 1298 Gal./Mi. Grav. 69 C.Y./Mi. Maint. Dept.
M	1944 A.F.E. 4	Spot Treat. Bit. Surf. Repair			Oil, 548 Gal./Mi. Grav. 289 C.Y./Mi. Maint. Div.
M	1945 A.F.E. 4	Spot Treat. Bit. Surf. Repair	24'		Oil, 5555 Gal./Mi. Grav. 232 C.Y./Mi. Maint. Div.
M	1946 A.F.E. 4	Spot Treat. Bit. Surf. Repair	24'		SC-3, 14324 Gal. Aqq. 724 C.Y.
M	1947 A.F.E. 4	Spot Treat. Bit. Surf. Repair	24'		SC-3, 24042 Gal. Aqq. 2084 Tons
M	1948 A.F.E. 4	Spot Treat. Bit. Surf. Repair	24'		SC-3, 14246 Gal. Aqq. 1092 Tons
M	1949 A.F.E. 4	Spot Treat. Bit. Surf. Repair	24'		SC-3, 20499 Gal. Aqq. 1610 Tons
C&M	A.F.E. 4 (2) 1950 4712-02	Grading Salvaged Bit. 2 Timber Box Culv.	36' 32'	3 1/4"	Ext. W75 D



YEARS		TOTAL MILES	UNINCORPORATED		INCORPORATED		RURAL		URBAN	
FROM	TO		RDWY. MI.	BR. MI.	RDWY. MI.	BR. MI.	RDWY. MI.	BR. MI.	RDWY. MI.	BR. MI.
1927	1928	0.24	0.00	0.00	0.24	0.00	0.24	0.00	0.00	0.00
1927	1949	6.04	4.95	0.02	1.07	0.00	6.02	0.02	0.00	0.00
1950	1950	6.11	5.05	0.02	1.06	0.00	6.08	0.02	0.00	0.00
1961		6.11	5.58	0.02	0.51	0.00	6.09	0.02	0.00	0.00

REMARKS: Layout is to scale as of 1927

(1) This work not done under these project numbers but lies within the limits of these projects.

(2) Salvaged Bit, primed in spots by Maint. Div.

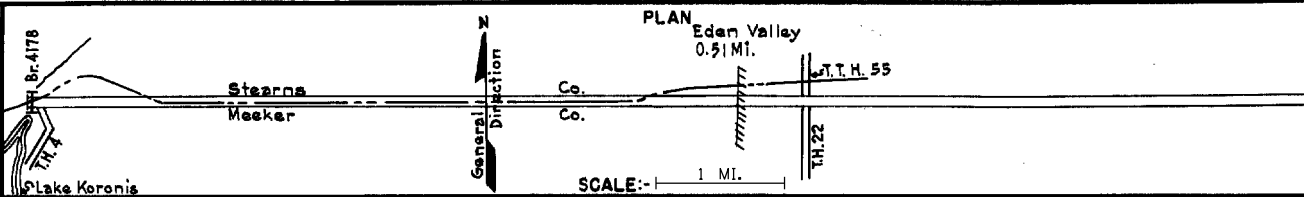
PREPARED BY
HIGHWAY PLANNING SURVEY
IN COOPERATION WITH
U.S. PUBLIC ROADS ADMINISTRATION

STATE OF MINNESOTA
DEPARTMENT OF HIGHWAYS
ROAD LIFE STUDIES
CONSTRUCTION PROJECT LOG RECORD

CONTROL SECTION 4712
TRUNK HIGHWAY 55
COUNTY Meeker
DISTRICT 8A

LIMITS: N. Co. Line - Jct. T.H. 22 in Eden Valley

Ref. Pt. 113+00.417 - 119+00.491



YEAR BUILT	PROJECT N ^o	DESCRIPTION			CODE N ^o
		TYPE	WIDTH	THICKNESS	
C 1951	A.F.E. 18	Bit Surfacing Mixed Bit. (3) (Mixed Prime)	24'	1"	MC2, 8231 Gal.
M 1952	A.F.E. 20	Spot Treat. Bit. Surf. Repair	24'		MC2, 17662 Gal.
C 1954	4712-06	Regrading Select Mat. (Sand-Gr.) Concrete	32' 22'	0-1/2" 979-8	
M 1972	SF	Joint Seal			19,800 lbs. Sealant
M 1973	SF	Joint Seal			18,650 lbs. Sealant
C 1973	4712-08	Bit. SHOULDERS	9' 12' 12'		
C 1976	4712-10 RF022-1(48)	Bit. Widening & Surf. Curb & Gutters	44'	1 1/2"-2 1/2"	
M 1981	4712	Planing Concrete Joint Sealing			
C 1988	4712-14	Grading Bit. Surfacing	24'	5 1/2" 1"	Spec. 2331 Spec. 2341
M 1991	M4453	Conc. Repair			
M 1992	M4518	Conc. Repair			
S 2002	4712-16	Joint Repair			
M 2001	8828-34	Bit. Seal Coat			
S 2011	4712-17	Milling Bit. Overlay	24'	3" 3-4"	Spec 2360

1	5.98
2	5.98(Not 455)
3	6.11
4	6.11
5	5.80
6	5.933
7	0.15 →
8	6.11
9	0.811 Mi
10	5.298 Mi
11	5.298 Mi
12	5.298 Mi
13	0.779 Mi
14	0.773 Mi.

YEARS FROM	TO	TOTAL MILES	UNINCORPORATED		INCORPORATED		RURAL		URBAN	
			RDWY. MI.	BR. MI.	RDWY. MI.	BR. MI.	RDWY. MI.	BR. MI.	RDWY. MI.	BR. MI.

REMARKS: See Sheet No. 1
(3) Bit placed in spots but considered as continuous.