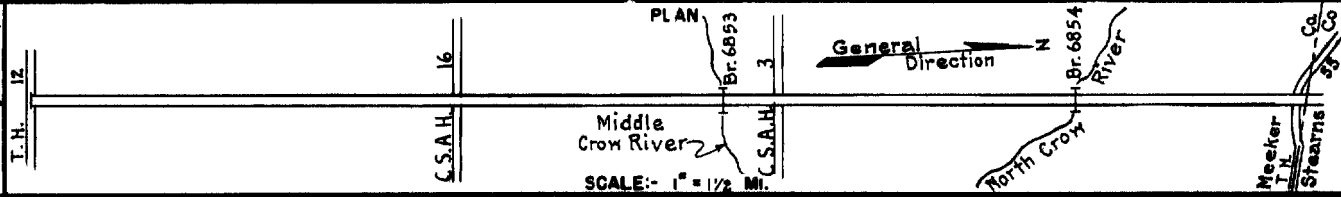


PREPARED BY
HIGHWAY PLANNING SURVEY
IN COOPERATION WITH
U.S. PUBLIC ROADS ADMINISTRATION


STATE OF MINNESOTA
DEPARTMENT OF HIGHWAYS
ROAD LIFE STUDIES
CONSTRUCTION PROJECT LOG RECORD

CONTROL SECTION 4702
TRUNK HIGHWAY 4
COUNTY Meeker
DISTRICT 8A

LIMITS: E. Jct. T.H. 12 - Jct. T.H. 55



| YEAR BUILT | PROJECT N° | DESCRIPTION | | | CODE N° |
|------------|------------|-------------------|-------|-----------|--|
| | | TYPE | WIDTH | THICKNESS | |
| | | Gravel | 24' | 4" | No Record of Constr. Added in 1934. |
| | | Br. 2685 & 4192 | 24' | 4" | 35' L.T. & 60' L.T. |
| 1934 | 4-150-21-1 | Grading Gravel | 28' | 4" | |
| 1935 | | Br. 3468 | 27' | 4" | 35' B.S. Maint. Dept. |
| 1936 | A.F.E. 5 | Mixed Bit. | 24' | 1" | Maint. Dept. |
| M | 1941 | A.F.E. 46 | | | 281 C.Y./Mile. Maint. Dept. |
| M | 1943 | A.F.E. 6 | | | 320 C.Y./Mi. Maint. Dept. |
| M | 1944 | A.F.E. 6 | | | 143 C.Y./Mi. Maint. Div. |
| M | 1945 | A.F.E. 4 | | | Bit. Surf. Repair Maint. Div. |
| M | 1946 | A.F.E. 4 | | | Spot Treat. 503, 472 Gal. Agg. 20 C.Y. |
| M | 1946 | A.F.E. 6 | | | Grav. Resurfacing 28' 4418 C.Y. |
| M | 1947 | A.F.E. 4 | | | Spot Treat. 90-3, 1375 Gal. Agg. 77 C.Y. |
| M | 1947 | A.F.E. 6 | | | Grav. Resurfacing (Spots) 5733 Tons |
| M | 1948 | A.F.E. 6 | | | Grav. Resurfacing 2044 Tons |
| M | 1950 | A.F.E. 6 | | | Gravel Resurfacing 4193 Tons |



| YEARS FROM | TO | TOTAL MILES | UNINCORPORATED | | INCORPORATED | | RURAL | | URBAN | |
|------------|------|-------------|----------------|---------|--------------|---------|-----------|---------|-----------|---------|
| | | | RDWY. MI. | BR. MI. | RDWY. MI. | BR. MI. | RDWY. MI. | BR. MI. | RDWY. MI. | BR. MI. |
| 1934 | 1953 | 14.67 | 14.55 | 0.02 | 0.10 | 0.00 | 14.65 | 0.02 | 0.00 | 0.00 |
| 1954 | | 12.01 | 11.98 | 0.03 | 0.00 | 0.00 | 11.98 | 0.03 | 0.00 | 0.00 |

REMARKS: Layout is to scale as of 1934. Plan revised for 1954 Relocation

PREPARED BY
HIGHWAY PLANNING SURVEY
IN COOPERATION WITH
U.S. PUBLIC ROADS ADMINISTRATION

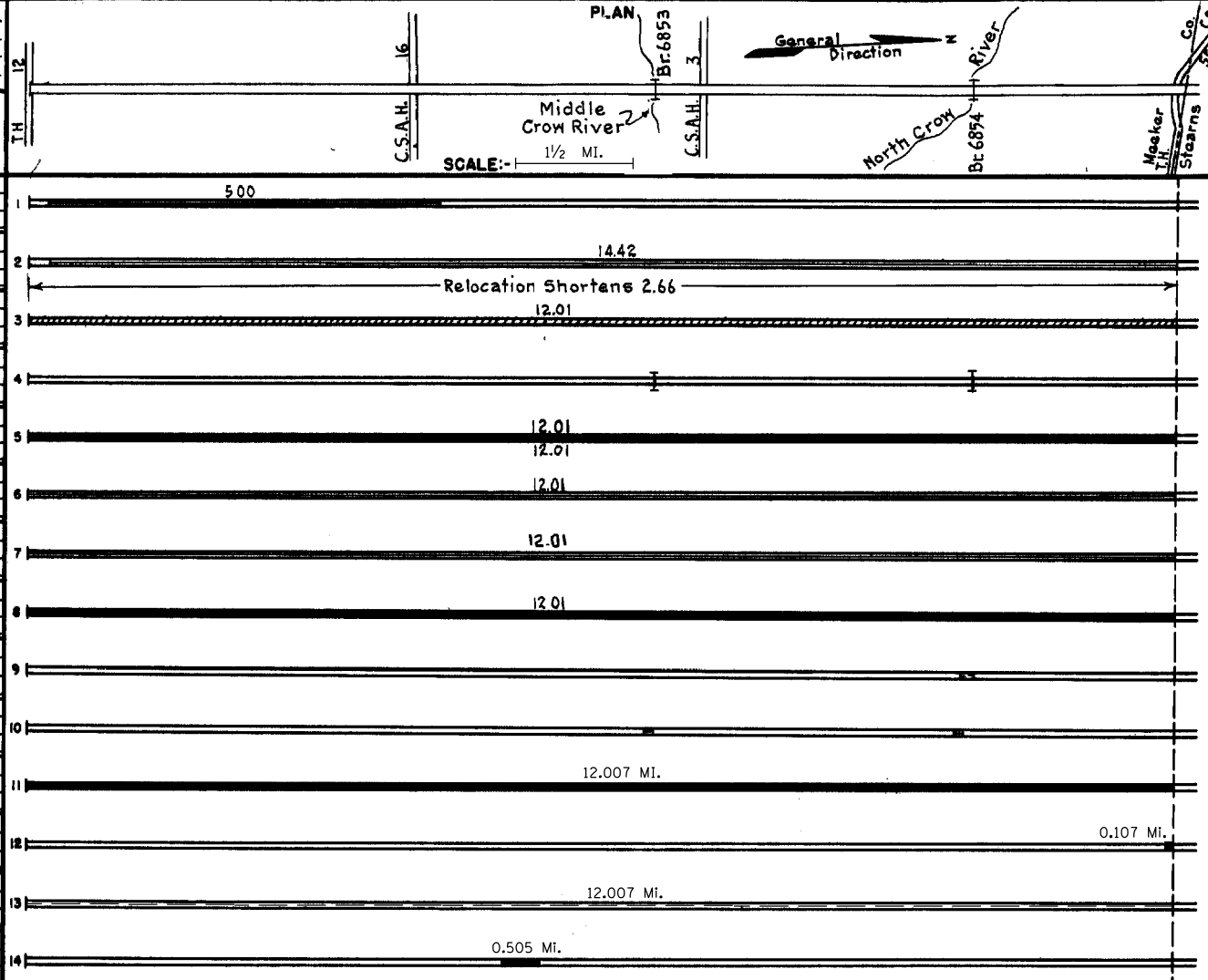
STATE OF MINNESOTA
DEPARTMENT OF HIGHWAYS
ROAD LIFE STUDIES
CONSTRUCTION PROJECT LOG RECORD

CONTROL SECTION 4702
TRUNK HIGHWAY 4
COUNTY Meeker
DISTRICT 8A

LIMITS: E. Jct. T.H. 12 - Jct. T.H. 55

Ref. Pt. 123+00.620 - 135+00.633

| YEAR BUILT | PROJECT N° | DESCRIPTION | | REMARKS | CODE N° |
|------------|------------|---|-------------------------|------------------------------------|---------|
| | | TYPE | WIDTH THICK- NESS | | |
| M 1951 | A.F.E. 6 | Grav. Resurfacing | 22' | 2084 Tons | |
| M 1952 | A.F.E. 6 | Grav. Resurfacing | | 9091 Tons | |
| C 1954 | 4702-04 | Grading Gravel | 38' 28' | 2" 1200 C.Y./Mi. | |
| C 1955 | 4702-05 | Br. 6853 | 30' | 35' B.S. | |
| C 1955 | 4702-06 | Br. 6854 | 30' | 115' B.S. | |
| C 1957 | 4702-07 | Sand-Grav. Subbase Gravel Base Plant Mix Bit. | 32' 32' 24' | 6" 3" 1 1/2" | |
| M 1959 | A.F.E. 605 | Bit. Seal Coat | 25' | RS-2, 21573 Gal. Agg. 780 C.Y. | |
| M 1964 | C | Light Bit. Seal | 25' | RS-2K, 27821 Gal. Agg. 915 C.Y. | |
| C 1971 | 4702-08 | Bit. Resurfacing | 24' | 1 1/2" 4' Rt. & Lt. | |
| M 1972 | SF | Joint Seal on Br. 6854 | | 30 lbs Sealant | |
| M 1982 | SF | Deck Repair & Overlay Br. 6854 & Br. 6853 | 2" | Low Slump Conc. Wearing Course | |
| C 1986 | 4702-09 | Bit. Overlay | 28' | 1 1/2" Spec. 2331 Spec. 2341 | |
| C 1989 | 4712-14 | Grading Bit. Surfacing | 28' | 5 1/2" Spec. 2331 Spec. 2341 | |
| M 1995 | M95149 | Aggregate Seal | | | |
| M 1996 | M96106 | Bit. Overlay | 26' | 1 1/2" Spec. 2341 | |



| YEARS FROM | TOTAL MILES TO | UNINCORPORATED | | INCORPORATED | | RURAL | | URBAN | |
|------------|----------------|----------------|---------|--------------|---------|-----------|---------|-----------|---------|
| | | RDWY. MI. | BR. MI. | RDWY. MI. | BR. MI. | RDWY. MI. | BR. MI. | RDWY. MI. | BR. MI. |
| | | | | | | | | | |
| | | | | | | | | | |
| | | | | | | | | | |
| | | | | | | | | | |

REMARKS: See Sheet No. 1
(1) Contract not final but work substantially complete

