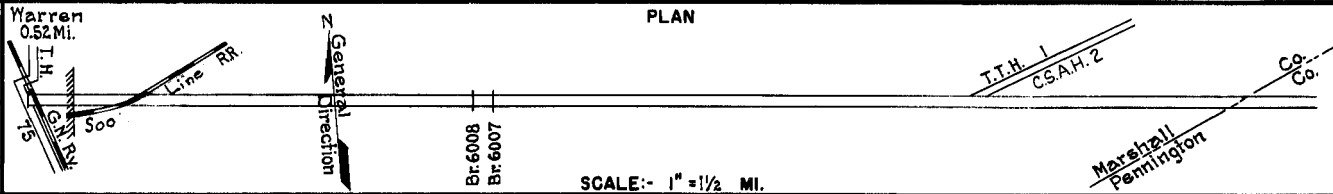


PREPARED BY
HIGHWAY PLANNING SURVEY
IN COOPERATION WITH
U.S. PUBLIC ROADS ADMINISTRATION


STATE OF MINNESOTA
DEPARTMENT OF HIGHWAYS
ROAD LIFE STUDIES
CONSTRUCTION PROJECT LOG RECORD

CONTROL SECTION 4502
TRUNK HIGHWAY
COUNTY Marshall
DISTRICT 28

LIMITS: Jct. T.H. 75 in Warren - S. Co. Line



YEAR BUILT	PROJECT N ^o	DESCRIPTION			CODE N ^o DIST
		TYPE	WIDTH	THICKNESS	
		Gravel Br. 3385 & 3414 (1)	22' 20'	2" 2"	No Record of Constr. 30' B.S. & 23' B.S.
		Earth	22'		No Record of Constr.
1925		Grading Gravel	22'	3"	1300 C.Y./Mile. Maint. Dept.
1930	1-33-23	Grading Gravel Br. 6008 & 6007	30' 24'	2"	960 C.Y./Mile. W1010 D. & W128 D.
1932	1-33-23	Oil Tr. Gravel	24'	1 1/2"	1434 Gal./Mile. Maint. Dept.
1937	1-33-23	Concrete	20'	9-7-9	
M	A.F.E. 29	Bit. Retreat			SC 4,6014 Gal./Mi. Grav. 311 C.Y./Mi. Maint. Dept.
C	A.F.E. 29	Grade Lift Mixed Bit.	24' 25'	6" 1"	Maint. Dept.
M	A.F.E. 4	Bit. Fog Seal	24'		RC 3,2060 Gal./Mi. Grav. 61 C.Y./Mi. Maint. Dept.
C	A.F.E. 31	Sand Lift	28'	8"	SC 3,18669 Gal.
1946	A.F.E. 32	Bit. Surfacing Mixed Bit.	24'	1"	Agg. 521 C.Y.
C	4502-01	Concrete (Widening)	20'	9-7-9	10' Rf. & 10' Lt. 646
M	A.F.E. 28	Spot Treat Bit. Surf. Repair Spot Grav. Lifts	24'		SC-3, 3145 Gal. Agg. 120 C.Y.
C	A.F.E. 21	Bit. Resurfacing Mixed Bit.	24'	3/8" added	SC-3, 48747 Gal. Agg. 3640 Tons
C	4502-03	Railroad Grade Crossing Signal			



YEARS		TOTAL MILES	UNINCORPORATED		INCORPORATED		RURAL		URBAN	
FROM	TO		RDWY. MI.	BR. MI.	RDWY. MI.	BR. MI.	RDWY. MI.	BR. MI.	RDWY. MI.	BR. MI.
1925	1929	17.00	16.47	0.01	0.52	0.00	16.47	0.01	0.52	0.00
1930	1961	14.01	13.49	0.00	0.52	0.00	13.49	0.00	0.52	0.00
1962		14.00	13.48	0.00	0.52	0.00	13.48	0.00	0.52	0.00

REMARKS: Layout is to scale as of 1930

(1) Br. 3385 & 3414 built in 1920

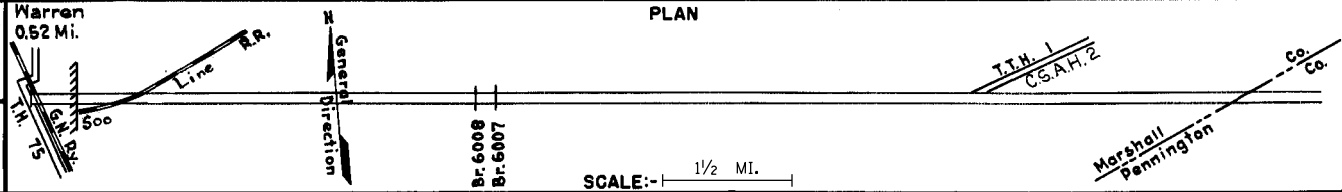
(2) This work not done under this project number but lies within the limits of this project.

PREPARED BY
HIGHWAY PLANNING SURVEY
IN COOPERATION WITH
U.S. PUBLIC ROADS ADMINISTRATION


STATE OF MINNESOTA
DEPARTMENT OF HIGHWAYS
ROAD LIFE STUDIES
CONSTRUCTION PROJECT LOG RECORD

CONTROL SECTION 4502
TRUNK HIGHWAY 1
COUNTY Marshall
DISTRICT 2B

LIMITS: Jct. T.H. 75 in Warren - S. Co. Line
Ref. Pt. 017+00.050 - 031+00.057



YEAR BUILT	PROJECT N°	DESCRIPTION			CODE N° DIST.
		TYPE	WIDTH	THICKNESS	
M	1950 A.F.E. 4	Bit. Fog Seal	24'		
M	1951 A.F.E. 4	Bit. Surf. Repair	24'		
M	1952 A.F.E. 4	Bit. Surf. Repair (0.98 Mi)	24'		
M	1952 A.F.E. 5	Light Seal Coat (13.50 Mi)	24'		
C	1954 A.F.E. 817	Bit. Stab. Base (Sand)	28'	*	
M	1955 A.F.E. 605	Light Bit. Seal	24'		
M	1958 A.F.E. 819	Subgrade Correct Restore Bit. Surf.	24'	2"	
C	1962 4502-05	Grading, Sub-base Gravel Base Plant Mix Bit (Base)	26.52'	1 1/2"	561
M	1964 C	Light Bit Seal	27'		
C	1972 4502-08	Level Course Plant Mix Bit Agg. Shoulders	24'	1 1/2"	872
C	1973 4502-10	Pl. Mix Bit. Surf. SPOT LEVELING	40'	3/4"	373
M	1970 SF	TURN LANE AT Jct CSAH 2	12'		1870
C	1978 4500-02	PLATE BEAM GUARD RAIL AT BR 6008 & 6007			278
C	1989 4502-11	Min Inpt. Bit. Bit. Surfacing Bit. Shoulders			
C	1993 4502-15	Gravel Shoulder Bit. Overlay	24'	1"	



YEARS FROM	TOTAL MILES TO	UNINCORPORATED		INCORPORATED		RURAL		URBAN	
		RDWY. MI.	BR. MI.	RDWY. MI.	BR. MI.	RDWY. MI.	BR. MI.	RDWY. MI.	BR. MI.

REMARKS: See Sheet No. 1

