


PREPARED BY
HIGHWAY PLANNING SURVEY
IN COOPERATION WITH
U. S. PUBLIC ROADS ADMINISTRATION


STATE OF MINNESOTA
DEPARTMENT OF HIGHWAYS
ROAD LIFE STUDIES
CONSTRUCTION PROJECT LOG RECORD

CONTROL SECTION 4402
TRUNK HIGHWAY 100
COUNTY Mahnomon
DISTRICT 4A

LIMITS: Jct. T.H. 59 N. of Mahnomon - E. Co. Line



YEAR BUILT	PROJECT N°	DESCRIPTION			CODE N°
		TYPE	WIDTH	THICKNESS	
					No Record of Constr.
		Gravel	22'	1"	Added in 1934
					No Record of Constr.
		Gravel	18'	1"	Added in 1934. Graded as Co. Job 2205
					No Record of Constr.
		Gravel	20'	1"	Added in 1934. Graded as Co. Job 2602
1927		Gravel	22'	1"	Co. Job 2703. Added in 1934.
		Br. 3683 (1)	13'		7 1/2' L.T.
1928		Grading	24'		Co. Job 2802.
		Gravel	22'	1"	
					Added in 1934.
1929		Gravel	20'	1"	Co. Job 2903.
					Added in 1934.
1931		Gravel	20'	1 1/4"	Co. Job 3102. Added in 1934. 800 C.Y./MI.
		Br. 2052	18'		23' B.S.
1936	31-168-22	Br. 5637			Y105D.
		Regrading	30'		
1938	A.F.E. 18&21	Gravel	28'	1 1/2"	Maint. Dept.
		Regrading	28'		
1939	1938 A.F.E. 19	Gravel	28'	1 1/2"	
	1939 A.F.E. 20				Maint. Dept. R.W.P.A.
C		Subgr. Corr.			
1941	4402-02	Stab. Grav. Base	28'	6"	
M					
1942	A.F.E. 28	Grav. Grade Lifts (Spots)	30'		314 C.Y./Mile. Maint. Dept.
M					
1942	A.F.E. 6	Regravel & Surf. Consolidation			Gravel & Binder Soil, 308 C.Y./Mi. Maint. Dept.
M					
1945	A.F.E. 6	Grav. Resurfacing			293 C.Y./Mi. Maint. Div.



YEARS FROM	TOTAL MILES TO	UNINCORPORATED		INCORPORATED		RURAL		URBAN	
		RDWY. MI.	BR. MI.	RDWY. MI.	BR. MI.	RDWY. MI.	BR. MI.	RDWY. MI.	BR. MI.
1934	1936	19.78	19.71	0.02	0.00	0.00	19.71	0.02	0.00
1934	1960	19.53	19.53	0.02	0.00	0.00	19.53	0.02	0.00

REMARKS: Layout is to scale as of 1934

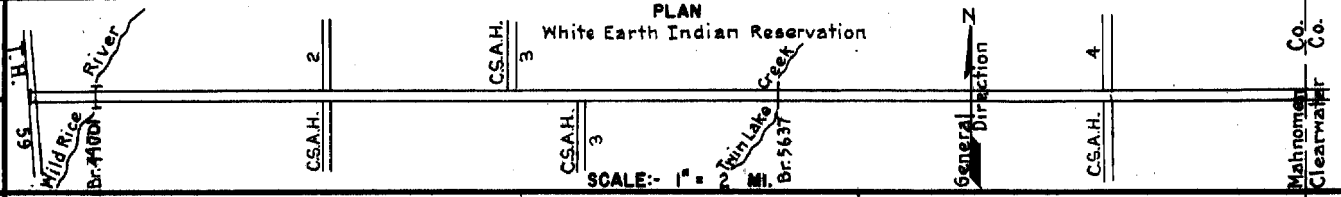
(1) Br. 3683 built in 1921

PREPARED BY
HIGHWAY PLANNING SURVEY
IN COOPERATION WITH
U.S. PUBLIC ROADS ADMINISTRATION


STATE OF MINNESOTA
DEPARTMENT OF HIGHWAYS
ROAD LIFE STUDIES
CONSTRUCTION PROJECT LOG RECORD

CONTROL SECTION 4402
TRUNK HIGHWAY 109
COUNTY Mahnomes
DISTRICT 4A

LIMITS: Jct. T.H. 59 N. of Mahnomes - E. Co. Line



YEAR BUILT	PROJECT N°	DESCRIPTION			CODE N°
		TYPE	WIDTH	THICKNESS	
M	1947 A.F.E. 6	Grav. Resurfacing (Spots)			4314 Tons
C	1948 A.F.E. 22	Spot Gravel Base Bit Surfacing Mixed Bit.	28' 6"-12"	1"	MC-3, 94375 Gal. Agg. 5404 Tons
C	1950 A.F.E. 25	Spot Gravel Base Bit Surfacing Mixed Bit.	28' 6"-9"	1"	MC-3, 67105 Gal. Agg. 3682 Tons
M	1950 A.F.E. 4	Bit. Fog Seal	24'		MC-1, 11222 Gal. Agg. 232 C.Y.
M	1951 A.F.E. 4	Spot Treat. Bit. Surf. Repair	24'		MC-3, 31395 Gal. Agg. 1744 C.Y.
C	1951 A.F.E. 19	Gravel Base Bit. Surfacing Mixed Bit.	28' 0"-12"	1"	MC-3, 93927 Gal. Agg. 4725 Tons
M	1952 A.F.E. 4	Spot Treat. Bit. Surf. Repair	24'		MC-3, 17454 Gal. Agg. 942 C.Y.
C	1952 A.F.E. 18	Gravel Base Bit. Surfacing Mixed Bit.	28' 0"-6"	1"	MC-3, 43771 Gal. Agg. 2709 Tons Spot Subgr. Corr.
M	1953 A.F.E. 604	Spot Treat. Bit. Surf. Repair	24'		MC-3, 58278 Gal. Agg. 2988 C.Y.
M	1954 A.F.E. 604	Spot Treat. Bit. Surf. Repair	24'		MC-3, 39780 Gal. Agg. 2964 Tons
M	1955 A.F.E. 604	Bit. Surf. Repair	24'		MC-3, 44917 Gal. Agg. 3491 Tons
M	1956 A.F.E. 604	Spot Treat. Bit. Surf. Repair	24'		MC-3, 38636 Gal. Agg. 3000 Tons
M	1957 A.F.E. 604	Spot Treat. Bit. Surf. Repair	24'		MC-3, 19519 Gal. Agg. 1484 Tons
M	1958 A.F.E. 604	Spot Treat. Bit. Surf. Repair	24'		MC-3, 47909 Gal. Agg. 3504 Tons



YEARS FROM	TOTAL MILES TO	UNINCORPORATED		INCORPORATED		RURAL		URBAN	
		ROWY. MI.	BR. MI.	ROWY. MI.	BR. MI.	ROWY. MI.	BR. MI.	ROWY. MI.	BR. MI.

REMARKS: See Sheet No. 1
(1) Mileage revised in 1960 as per Road Inventory

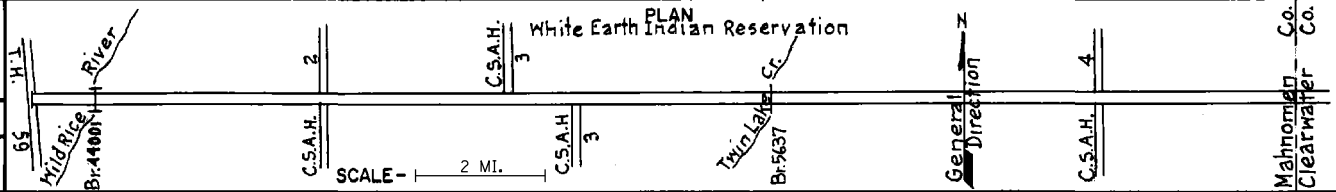
PREPARED BY
TRAFFIC AND PLANNING DIVISION
IN COOPERATION WITH
U.S. DEPARTMENT OF COMMERCE
BUREAU OF PUBLIC ROADS

STATE OF MINNESOTA
DEPARTMENT OF HIGHWAYS
ROAD LIFE STUDIES
CONSTRUCTION PROJECT LOG RECORD


CONTROL SECTION 4402
TRUNK HIGHWAY 200
COUNTY Mahnomen
DISTRICT 4A

LIMITS: Jct. T.H. 59 N. of Mahnomen - E. Co. Line

Ref. Pt. 046+00.674 - 066+00.209



YEAR BUILT	PROJECT NO	DESCRIPTION				REMARKS
		TYPE	WIDTH	THICKNESS		
M 1960		Spot Treat Bit. Surf. Repair	24'			MC-3, 18699 Gal. Agg. 1312 Tons
M 1964	c	Light Bit. Seal	25'			RS-2K, 33497 Gal. Agg. 1155 CY.
C 1973	4402-05 RS 40690	Grading Bit. Surf. Br. 44001	24'	1 1/2"		116' PPG
C 1976	4402-07	Pl. Mix Bit. Surf. Gravel Shoulders	24' 2'	3"		
M 1983	SF	Bit. Overlay, Leveling & Surfacing	24'	1-4"		Pl. Mix
C 1983	4402-10 FD22-4140	Shoulder Construction from Salvaged Aggregate	Var.	Var.		Material obtained from Shoulders on TH-59 SP 4404-08
M 1984	SF	Spot Bit. Overlay	24'	1 1/2"		Sp. 2341 2638 Tons
C 1985	SF	Bit. Overlay	24'	2"		Spec. 2331
C 1992	SF	Bit. Overlay	22'	1 1/2"		Spec. 2341
C 1995	4402-16	Grading Surfacing Bituminous	36' 32' 24'	48" Var.		Spec. 2331
M 1997	M97247	Crack Repair				
M 1998	M98494	Crack Repair				
M 2004	8824-45	Bit. Seal Coat	28'			Spec. 2356
C 2016	4402-19	Grading Bit. Milling & Overlay Grade raise-Bit. Overlay	28' var.	4" 6"		Br. 44001 Agg. base 12' cl.5



YEARS		TOTAL MILES	UNINCORPORATED		INCORPORATED		RURAL		URBAN	
FROM	TO		RDWY. MI.	BR. MI.	RDWY. MI.	BR. MI.	RDWY. MI.	BR. MI.	RDWY. MI.	BR. MI.

REMARKS: See Sheet No. 1