

PREPARED BY
HIGHWAY PLANNING SURVEY
IN COOPERATION WITH
U. S. PUBLIC ROADS ADMINISTRATION

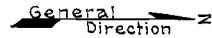
STATE OF MINNESOTA
DEPARTMENT OF HIGHWAYS
ROAD LIFE STUDIES
CONSTRUCTION PROJECT LOG RECORD

CONTROL SECTION 4305
TRUNK HIGHWAY 15
COUNTY McLeod
DISTRICT 8A

LIMITS: Jct. T.H. 7 in Hutchinson - N. Co. Line

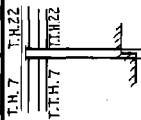
Hutchinson
0.84 Mi.

PLAN




Co. Co.

YEAR BUILT	PROJECT N°	DESCRIPTION			CODE N°
		TYPE	WIDTH	THICKNESS	
		Gravel	24'		No Record of Constr.
					Added in 1934.
1923		Gravel	24'	3 1/2"	Co. Job 2301. 1600 C.Y./Mi. Added in 1934.
1923	(1) 15-22-2	Asphaltic Conc. Concrete Base	44'		Taken over from city in 1934.
1935		Oil Tr. Gravel	18'	1"	11091 Gal./Mi. Maint. Dept.
M	1940 A.F.E. 23	Spot Treat. Bit. Surf. Repair			Oil, 324 Gal./Mi. Maint. Dept.
M	1941 A.F.E. 20	Spot Treat. Bit. Surf. Repair			56301, 2925 Gal./Mi. Maint. Dept.
C	1942	Bit. Surf. reverted to Grav.			See letter from Swanson to Motl 5-12-44
M	1944 A.F.E. 6	Grav. Resurfacing			491 C.Y./Mi. Maint.
M	1944 A.F.E. 5	Bit. Seal Coat			RC, 5950 Gal./Mi. Agg. 136 C.Y./Mi. Maint. Div.
C	1948 4305-02	Grading Stab. Gravel	364' 364'	2'	1200 C.Y./Mi. Gravel 9" thick for 2.9 mi. in Hutchinson
C	1949 4305-07	Plant Mix Bit.	244'	2 1/2"	
C	1950 4305-09	Grav. Base Mixed Bit.	311' 26'	8" 1"	
M	1951 A.F.E. 4	Light Bit. Seal	24'		RS-1, 6904 Gal. Agg. 197 C.Y.
M	1956 A.F.E. 605	Bit. Seal Coat	244'		RC-5, 2058 Gal. Agg. 85 C.Y.



SCALE: - 1" = 1 MI.



YEARS FROM	TO	TOTAL MILES	UNINCORPORATED		INCORPORATED		RURAL		URBAN	
			RDWY. MI.	BR. MI.	RDWY. MI.	BR. MI.	RDWY. MI.	BR. MI.	RDWY. MI.	BR. MI.
1934	1947	5.70	4.97	0.00	0.73	0.00	4.97	0.00	0.73	0.00
1948	1973	5.69	4.98	0.00	0.71	0.00	4.98	0.00	0.71	0.00
1974		5.69	4.85	-	0.84	-	4.85	-	0.84	-

REMARKS: Layout is to scale as of 1934

(1) Built as T.H. 22 retired in 1925 by relocation. Taken back into system as T.H. 15 in 1934.

PREPARED BY
TRAFFIC AND PLANNING DIVISION
IN COOPERATION WITH
U.S. DEPARTMENT OF COMMERCE
BUREAU OF PUBLIC ROADS

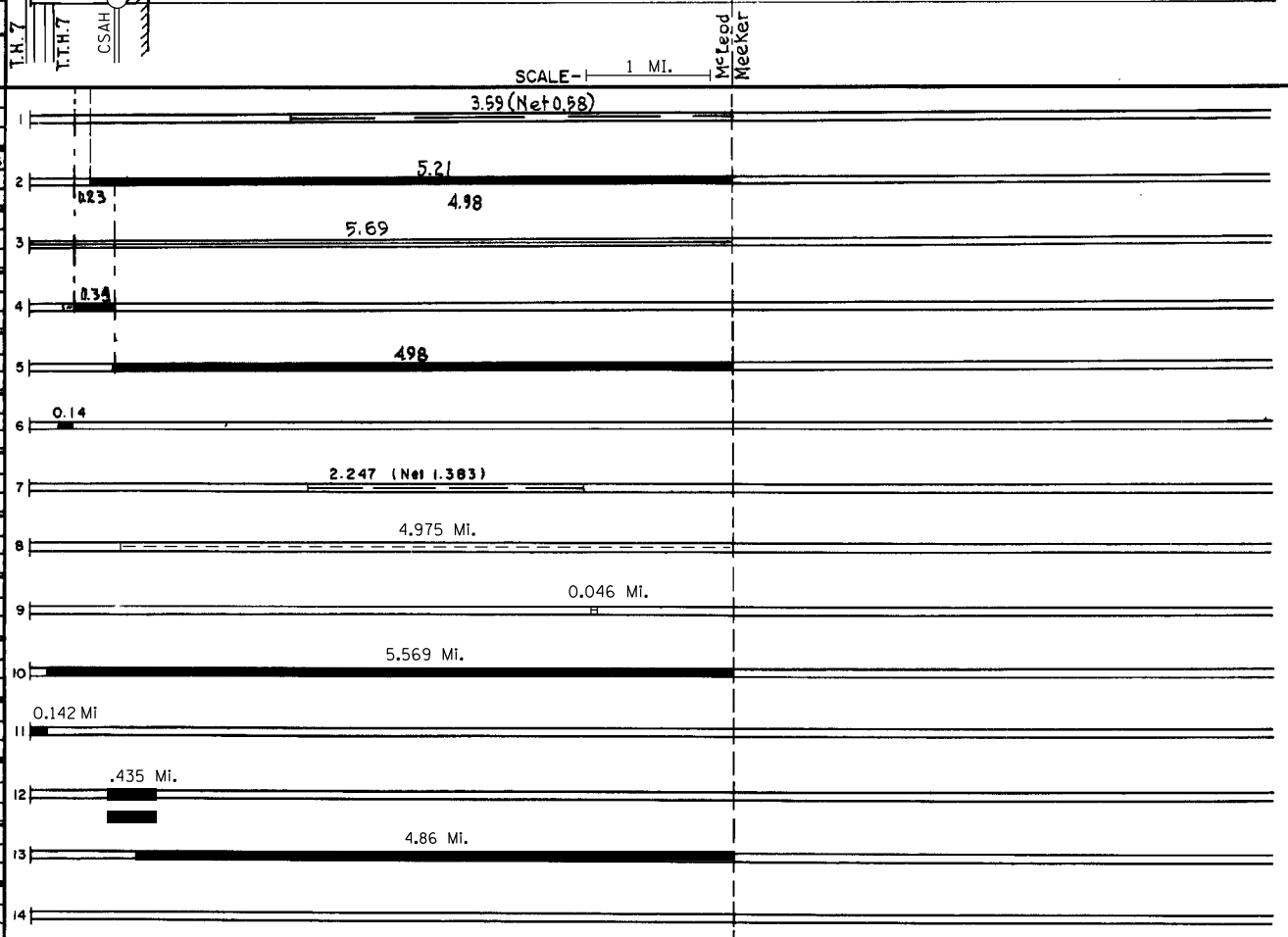
STATE OF MINNESOTA
DEPARTMENT OF HIGHWAYS
ROAD LIFE STUDIES
CONSTRUCTION PROJECT LOG RECORD

CONTROL SECTION 4305
TRUNK HIGHWAY 15
COUNTY McLeod
DISTRICT 8A

LIMITS: Jct. T.H. 7 in Hutchinson - N. Co. Line
Ref. Pt. 101+00.668 - 107+00.376



YEAR BUILT	PROJECT NO	DESCRIPTION			
		TYPE	WIDTH	THICKNESS	REMARKS
M 1958	A.F.E. 604	Spot Treat Bit. Surf. Repair	24'		MC 3,3698 Gal. Agg. 349 Ton
C 1959	4305-10	Plant Mix Bit.	24'	3"	Subgrade corrections for a net of 0.39 Mi.
M 1966	C	Light Bit. Seal	25'		CRS-1,12758 Gal. Agg. 435 C.Y.
C 1974	- 17	Plant Mix Bit Surf. Plant Mix Bit. Shldr.	24-32 4-8	1 1/2"	0.06 Mi Shldr const
C 1974	18	Plant Mix Bit Surf Gravel Shoulders	24' 6'	1 1/2"	
C 1981	4305-19 FOIS-2(40)	Widening, C&G Signal Revisions	12'	7"	
M 1984	SF	Spot Bit. Overlays		1 1/2"	Sp. 2331 1657 Tons
M 1985	SF	Spot Overlay			
M 1986	SF	Spot Overlay			
C 1990	4305-22	Grading Conc. Surfacing	27'	7"	
M 1994	94149	Mill & Bit. Overlay	54'	2"	Spec. 2341
S 2008	4305-24	Grading Concrete Surfacing			Roundabout
2015	4305-90	Bit. Overlay	var.	1.5"	Spec. 2360



YEARS		TOTAL MILES	UNINCORPORATED		INCORPORATED		RURAL		URBAN	
FROM	TO		RDWY. MI.	BR. MI.	RDWY. MI.	BR. MI.	RDWY. MI.	BR. MI.	RDWY. MI.	BR. MI.

REMARKS: See Sheet No. 1