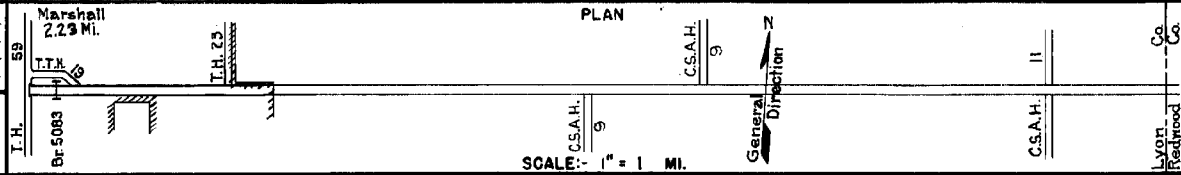


PREPARED BY
HIGHWAY PLANNING SURVEY
IN COOPERATION WITH
U. S. PUBLIC ROADS ADMINISTRATION


STATE OF MINNESOTA
DEPARTMENT OF HIGHWAYS
ROAD LIFE STUDIES
CONSTRUCTION PROJECT LOG RECORD

CONTROL SECTION 4205
TRUNK HIGHWAY 19
COUNTY Lyon
DISTRICT 8B

LIMITS: Jct. T.H. 59 in Marshall - E. Co. Line



YEAR BUILT	PROJECT N ^o	DESCRIPTION			CODE N ^o
		TYPE	WIDTH	THICKNESS	
		Gravel			No Record of Constr.
1919	19-14-4	Grading	24'		Co. Job 1802.
1920	19-14-5	Gravel	20'	3"	Co. Job 2002. 1200 C.Y./Mile.
1920	19-14-8	Asphalt (Concrete Base)			No Record of Constr.
		Asphalt (Concrete Base)	50'		No Record of Constr. Taken over from City in 1931.
1931	19-14-26-1	Grading Br. 5083	V.V.	40'	70' C.D.G.
1931	19-14-26-1	Grading		40'	
1931	19-14-26-1	Concrete	V.V.		
1931	19-14-26-1	Concrete		20'	9-79
M	1945 A.F.E. 5	Bit. Seal Coat			RC-3, 5536 Gal./Mi. Grav. 207 C.Y./Mi. Maint. Div.
M	1948 A.F.E. 4	Bit. Fog Seal			RC-2, 535 Gal. Agg. 22 C.Y.
V	1952 A.F.E. 5	Bit. Fog Seal	48'		RS-1, 293 Gal. Agg. 10 C.Y.
C	1955 4205-02	Base Widening (1) Plant Mix Bit.	44-50'	3"	
M	1956 A.F.E. 605	Bit. Seal Coat	2650'		RT-10, 4492 Gal. Agg. 195 C.Y.



FROM	TO	TOTAL MILES	UNINCORPORATED		INCORPORATED		RURAL		URBAN	
			RDWY. MI.	BR. MI.	RDWY. MI.	BR. MI.	RDWY. MI.	BR. MI.	RDWY. MI.	BR. MI.
1921	1930	9.24	9.11	0.00	0.73	0.00	9.11	0.00	0.73	0.00
1931	1954	9.66	9.13	0.00	0.72	0.01	9.13	0.00	0.72	0.01
1955	1960	9.85	9.13	0.00	0.71	0.01	9.13	0.00	0.71	0.01
1961	1963	9.85	9.10	0.00	0.74	0.01	9.10	0.00	0.74	0.01
1964	1965	9.85	8.12	0.00	1.72	0.01	8.12	0.00	1.72	0.01
1965	1973	9.85	7.87	0.00	1.97	0.01	7.87	0.00	1.97	0.01
1974		9.85	7.22		2.22	0.01	7.22		2.22	0.01

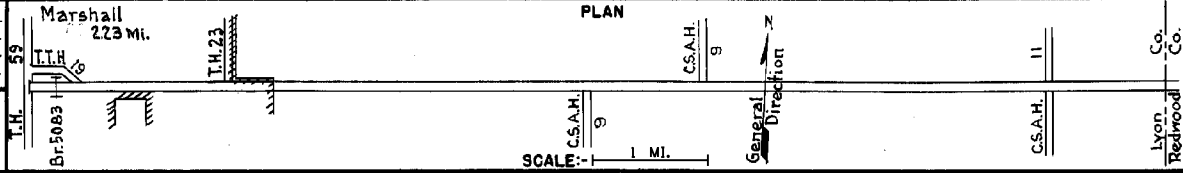
REMARKS: Layout isto scale as of 1931
(1) 20' Conc. Imp. from Mi. Pt. 0.10-0.20 & 0.40-0.72 widened to 44'-50' with 2" Bit. Base on 16" Grav. balance on conc. imp. either widened with conc. base or left as was.

PREPARED BY
HIGHWAY PLANNING SURVEY
IN COOPERATION WITH
U. S. PUBLIC ROADS ADMINISTRATION


STATE OF MINNESOTA
DEPARTMENT OF HIGHWAYS
ROAD LIFE STUDIES
CONSTRUCTION PROJECT LOG RECORD

CONTROL SECTION 4205
TRUNK HIGHWAY 19
COUNTY Lyon
DISTRICT 88

LIMITS: Jct. T.H. 59 in Marshall - E. Co. Line
Ref. Pt. 034+00.786 - 044+00.614



YEAR BUILT	PROJECT N ^o	DESCRIPTION		REMARKS	CODE N ^o
		TYPE	WIDTH THICKNESS		
C	1956 4205-04	Rdwy. Drainage		Install C.M. Culvs.	
C	1964 4205-07	Traffic Signals			
C	1966 Maint. Proj.	Plant Mix Bit. Gravel Shoulders	20' 3"	Over P.C. Conc. Imp.	
C	1971 4205-06	Plant Mix Bit.	44' 3"		
C	1971 4205-12	Traffic Signals		Main St W. Lyon Whitney St.	
C	1974 -15	TRAFFIC SIGNALS		AT BRUCE ST.	
C	1978 4205-16 SF	RESURFACING	44' 3/4"	REMOVE OLD BIT	
C	1981 4205	Bridge Overlay		Br. 5083	
C	1982 4205-19	Bit. Surfacing	2 1/2"	2 at 22'-35'	
C	1982 4205-20	Bit. Surfacing Agg. Shoulders	30' 2 1/2" 5' Var.		
M	1988 M4316	Bit. Sealing			
C	1989 4205-21	Mill & Bit. Overlay	44' 1 1/2"	Spec. 2331 Spec. 2341	
C	1992 4205-22	Mill & Bit. Overlay	50' 2" 1 1/2" 1"	Spec. 2331 Spec. 2341 Spec. 2361	
C	1995 4205-25	Mill & Bit. Overlay	50' 3" Var.	Spec. 2341 Spec. 2331	



YEARS FROM	TO	TOTAL MILES	UNINCORPORATED		INCORPORATED		RURAL		URBAN	
			RDWY. MI.	BR. MI.	RDWY. MI.	BR. MI.	RDWY. MI.	BR. MI.	RDWY. MI.	BR. MI.

REMARKS: See sheet No. 1

