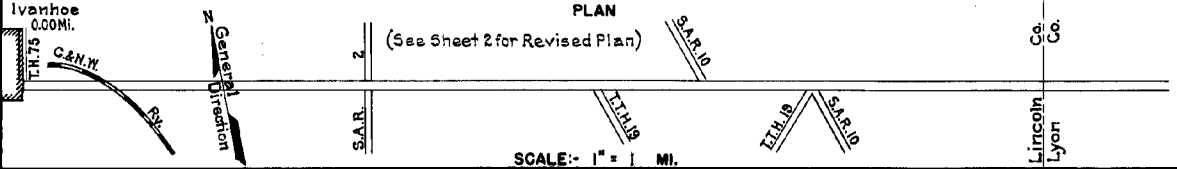


PREPARED BY
HIGHWAY PLANNING SURVEY
IN COOPERATION WITH
U. S. PUBLIC ROADS ADMINISTRATION


STATE OF MINNESOTA
DEPARTMENT OF HIGHWAYS
ROAD LIFE STUDIES
CONSTRUCTION PROJECT LOG RECORD

CONTROL SECTION 4104
TRUNK HIGHWAY 18
COUNTY Lincoln
DISTRICT 88

LIMITS: Jct. TH. 75 - E. Co. Line



YEAR BUILT	PROJECT N°	DESCRIPTION		REMARKS	CODE N°
		TYPE	WIDTH THICKNESS		
		Gravel	24' 3"	No Record of Constr.	
1920	19-14-1	Grading Gravel	24' 20' 3"	1200 C.Y./Mile.	
1935	19-14-28A	Grading Gravel Lift	30' 26' 18"		
1936	19-14-28B	Grading CaCl ₂ Stab. Grav. Stab. Grav. Base	24' 2" 24' 10"	With Binder Soil, Upper 7" Stab.	
1936	19-14-28A&B	Tar Tr. Gravel	20' 21' 1"	10067 Gal./Mile. Maint. Dept.	
1938	A.F.E. 28	Seeding		Maint. Dept.	



(See Sheet 2 for Subsequent Data)

YEARS		TOTAL MILES	UNINCORPORATED		INCORPORATED		RURAL		URBAN	
FROM	TO		RDWY. MI.	BR. MI.	RDWY. MI.	BR. MI.	RDWY. MI.	BR. MI.	RDWY. MI.	BR. MI.
1921	1934	9.00	9.00	0.00	0.00	0.00	9.00	0.00	0.00	0.00
1935	1935	8.98	8.98	0.00	0.00	0.00	8.98	0.00	0.00	0.00
1936	1941	8.86	8.86	0.00	0.00	0.00	8.86	0.00	0.00	0.00
1942										

REMARKS: Layout into scale as of 1936

(1) This work not done under these project numbers but lies within the limits of these projects

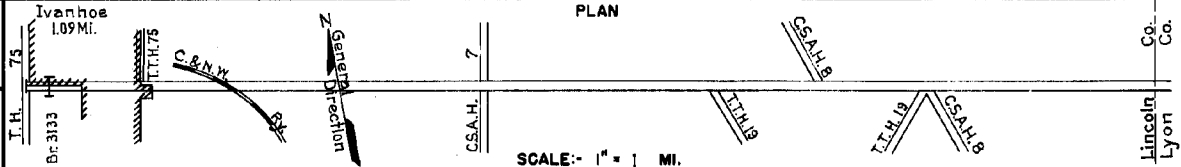
(See Sheet 2)

PREPARED BY
HIGHWAY PLANNING SURVEY
IN COOPERATION WITH
U.S. PUBLIC ROADS ADMINISTRATION


STATE OF MINNESOTA
DEPARTMENT OF HIGHWAYS
ROAD LIFE STUDIES
CONSTRUCTION PROJECT LOG RECORD

CONTROL SECTION 4104
TRUNK HIGHWAY 19
COUNTY Lincoln
DISTRICT 88

LIMITS: Jct.T.H.75 - E.Co.Line



YEAR BUILT	PROJECT N ^o	DESCRIPTION			CODE N ^o
		TYPE	WIDTH	THICKNESS	
1931		Tar Tr. Gravel	22'	1"	10000 Gal./ Mile. Maint. Dept.
1936		Tar Tr. Gravel	20'22"	1"	10067 Gal./ Mile. Maint. Dept.
1938	A.F.E. 28	Seeding			Maint. Dept.
C		(Widening)			
1940	4103-01	Br. 3133	30'		20' C.S.
M					SG4-4079 Gal./Mi. Grav. 205 C.Y./Mi. Maint. Dept.
1941	A.F.E. 35	Bit. Retreat.	26'		
C					
1944	4104-03	Subcr. Corr. (Spots) Grav. Base (Spots) Mixed Bit.	25' 26'	4" 1 1/2"	
M					MC2, 5650 Gal./Mi. Grav. 299 C.Y./Mi. Maint. Div.
1945	A.F.E. 4	Bit. Surf. Repair			
M					RC-3, 26968 Gal. Agg. 152 C.Y.
1947	A.F.E. 5	Bit. Seal Coat	24'		
M					MC2, 2425 Gal. Agg. 126 Tons
1949	A.F.E. 4	Spot Treat. Bit. Surf. Repair	24'		
C					
1950	4104-04	Grading Gravel Base Mixed Bit.	24' 24' 24'	9" 1 1/2"	
M					RS-1, 2127 Gal. Agg. 52 C.Y.
1951	A.F.E. 4	Bit. Fog Seal	24'		
C					
1952	4104-05	Spot Grav. Base Plant Mix Bit	24'	2" added	
M					RS-2, 30346 Gal. Agg. 1192 C.Y.
1957	A.F.E. 605	Bit. Seal Coat	25'		
C					
1960	4104-06	Plant Mix Bit. Surf. Gravel Shoulders	24' 24'	3"	172 Tons AC-1



YEARS FROM	YEARS TO	TOTAL MILES	UNINCORPORATED		INCORPORATED		RURAL		URBAN	
			RDWY. MI.	BR. MI.	RDWY. MI.	BR. MI.	RDWY. MI.	BR. MI.	RDWY. MI.	BR. MI.
1942	1965	9.87	8.87	0.00	0.99	0.01	9.86	0.01	0.00	0.00
1966		9.87	8.78	0.00	1.08	0.01	9.86	0.01	0.00	0.00

REMARKS: Layout is to scale as of 1942

