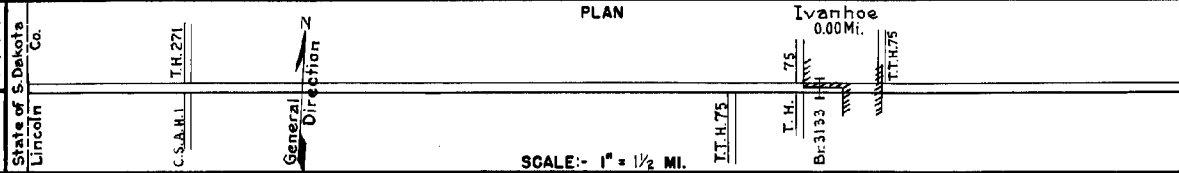


PREPARED BY  
HIGHWAY PLANNING SURVEY  
IN COOPERATION WITH  
U.S. PUBLIC ROADS ADMINISTRATION


STATE OF MINNESOTA  
DEPARTMENT OF HIGHWAYS  
ROAD LIFE STUDIES  
CONSTRUCTION PROJECT LOG RECORD

CONTROL SECTION 4103  
TRUNK HIGHWAY 19  
COUNTY Lincoln  
DISTRICT 80

LIMITS: W. State Line - Jct. T.H. 75



YEAR BUILT	PROJECT N°	DESCRIPTION			CODE N°
		TYPE	WIDTH	THICKNESS	
1920	19-6-13	Br. 3133	20'		20' C.S.
1923	19-6-07	Grading Gravel	30' 24'		1600 C.Y./Mi.
1925	19-6-07	Guard Rail			
	(1)				
1931	19-6-07	Tar Treat. Gravel	22'	1"	10000 Gal./Mi. Maint. Dept.
		Gravel Br. 1276	22' 17'	5"	No Record of Constr. Added in 1934 18' B.S.
1931		Gravel	22'	2 1/2"	Co. Job 3101 1200 C.Y./Mi. Added in 1934.
	C				(Widening) 20' C.S.
1940	4103-01	Br. 3133	30'		
	M				
1940	A.F.E. 12	Regravelling			294 C.Y./Mi. Maint. Dept.
	M				
1941	A.F.E. 35	Bit. Retreat	26'		50-4,4079 Gal./Mi. Grav. 205 C.Y./Mi. Maint. Dept.
	M				
1942	A.F.E. 6	Regravelling			304 C.Y./Mi. Maint. Dept.
	M				
1944	A.F.E. 6	Grav. Resurfacing			316 C.Y./Mi. Maint. Div.
	M				
1945	A.F.E. 4	Bit. Surf. Repair			MC-2,5663 Gal./Mi. Grav. 295 C.Y./Mi. Maint. Div.
	M				
1946	A.F.E. 5	Grav. Resurfacing (Spots)			688 C.Y.
	C				
1947	A.F.E. 19	Bit. Surf. Treat. (Mixed Prime)	20'	3/8"	50-2,48222 Gal. Agg. 1350 C.Y.



YEARS		TOTAL MILES	UNINCORPORATED		INCORPORATED		RURAL		URBAN	
FROM	TO		RDWY. MI.	BR. MI.	RDWY. MI.	BR. MI.	RDWY. MI.	BR. MI.	RDWY. MI.	BR. MI.
1923	1933	1.95	0.95	0.00	1.00	0.00	1.95	0.00	0.00	0.00
1934	1941	11.13	10.13	0.00	1.00	0.00	11.13	0.00	0.00	0.00
1942	1949	10.12	10.12	0.00	0.00	0.00	10.12	0.00	0.00	0.00
1950		10.40	10.40	0.00	0.00	0.00	10.40	0.00	0.00	0.00

REMARKS: Layout is to Scale as of 1934. Plan revised for 1942 relocation of T.H. 75  
(1) This work not done under this project number but lies within the limits of this project.

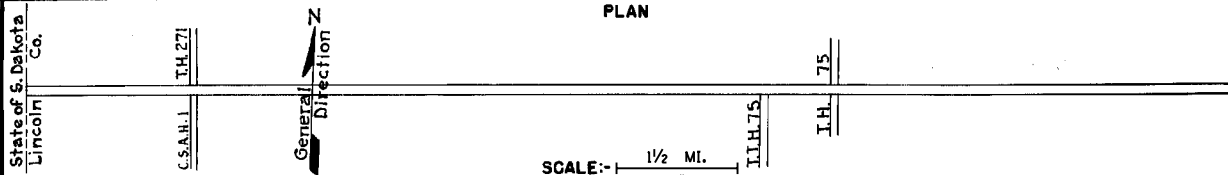
PREPARED BY  
HIGHWAY PLANNING SURVEY  
IN COOPERATION WITH  
U.S. PUBLIC ROADS ADMINISTRATION

STATE OF MINNESOTA  
DEPARTMENT OF HIGHWAYS  
ROAD LIFE STUDIES  
CONSTRUCTION PROJECT LOG RECORD


CONTROL SECTION 4103  
TRUNK HIGHWAY 19  
COUNTY Lincoln  
DISTRICT 88

LIMITS: Y. State Line - Jct. T.H. 75

Ref. Pt. 000+00.000 - 010+00.395



YEAR BUILT	PROJECT N°	DESCRIPTION			CODE N°
		TYPE	WIDTH	THICKNESS	
M 1948	A.F.E. 4	Spot Treat. Bit. Surf. Repair	22		SC-2, 48965 Gal. Agg. 2718 Tons
M 1949	A.F.E. 4	Spot Treat. Bit. Surf. Repair	22		MC-2&SC-3, 20515 Gal. Agg. 1638 Tons
C 1950	4103-04	Grading Stab. Gravel Culverts (1)	32' 24'	2 1/2"	10' Selected Material 1200 C.Y./Mi.
C 1952	4103-05	Gravel Base Mixed Bit.	28' 26'	6'-9" 1"	
M 1953	A.F.E. 605	Light Bit. Seal	24'		AER8-2, 17726 Gal. Agg. 847 Tons
M 1957	A.F.E. 604	Bit. Surf. Repair	24'		SC-3, 7175 Gal. Agg. 465 Tons
M 1958	A.F.E. 604	Spot Treat. Bit. Surf. Repair	24'		SC-3, 3500 Gal. Agg. 230 Tons
M 1959	A.F.E. 604	Spot Treat. Bit. Surf. Repair	24'	3/4"	MC-2 & SC-3, 5450 Gal. Agg. 436 Tons
C 1960	4103-07	Gravel Shoulders Plant Mix Bit. Surf.	24'	3"	1522 Tons AC-1
M 1965	C	Light Bit. Seal	25'		RS-1C, 23647 Gal. Agg. 894 C.Y.
C 1980	4103-08	Bit. Surfacing Two Layers (2) Permanent Marking	24'	2"	
M 1987	M4258	Bit. Sealing			
M 1999	M99051	Bit. Overlay	24'	1 1/2"	Spec. 2350
M 2003	8827-67	Sealcoat Surfacing			F2



YEARS		TOTAL MILES	UNINCORPORATED		INCORPORATED		RURAL		URBAN	
FROM	TO		RDWY. MI.	BR. MI.	RDWY. MI.	BR. MI.	RDWY. MI.	BR. MI.	RDWY. MI.	BR. MI.

REMARKS: See Sheet No. 1  
(1) Constr. C64, C66, C86 & C126, and extend 3-W99D.

