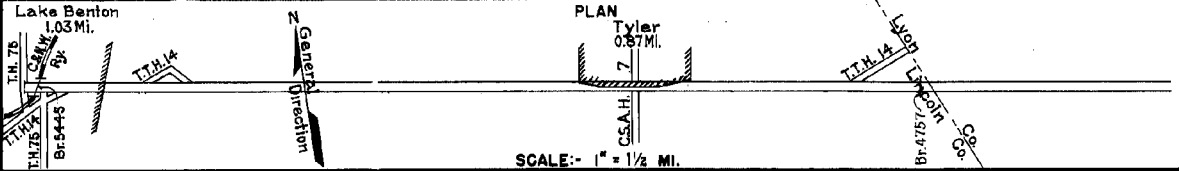


PREPARED BY
HIGHWAY PLANNING SURVEY
IN COOPERATION WITH
U. S. PUBLIC ROADS ADMINISTRATION


STATE OF MINNESOTA
DEPARTMENT OF HIGHWAYS
ROAD LIFE STUDIES
CONSTRUCTION PROJECT LOG RECORD

CONTROL SECTION 4102
TRUNK HIGHWAY 14
COUNTY Lincoln
DISTRICT 86

LIMITS: N. Jct. T.H. 75 - E. Co. Line



YEAR BUILT	PROJECT N ^o	DESCRIPTION			CODE N ^o
		TYPE	WIDTH	THICKNESS	
		Gravel	26'	2"	No Record of Constr.
1928	14-7-4-1	Grading Gravel	32' 24'	2 1/2"	1200 C.Y./Mile.
1928	14-7-40-2A	Grading Gravel	32' 24'	2 1/2"	1200 C.Y./Mile. W1012D.
1932	14-7-4-2B	Grading Gravel	40' 26'	1 1/2"	800 C.Y./Mile.
1933	14-7-4-2B	Gravel	(1)	6"	2474 C.Y./Mile.
1933	14-7-4-1	Gravel	(1)	6"	2480 C.Y./Mile.
1933	14-7-40-2A	Gravel	(1)	6"	2470 C.Y./Mile.
1935		Oil Tr. Gravel	30'	1"	16000 Gal./Mile. Maint. Dept.
1935	14-7-4-2B (2) 14-7-40-2A (2)	Oil Tr. Gravel	24'	1"	16000 Gal./Mile. Maint. Dept.
1936	14-7-4-3	Grading Br. 5445	40' 30'		280' O.H.
1936	(2) 14-7-4-3	Gravel	26'	2"	Maint. Dept.
1937	(2) 14-7-4-3	Asph Tr. Gravel	24'	2"	20000 Gal./Mile. Maint. Dept.
1938	14-7-4-3	Roadside Develop.			
M	1942 A.F.E. 4	Spot Treat. Bit. Surf. Repair			MC-3-1287 Gal./Mi. Grav. 78 C.Y./Mi. Maint. Dept.



YEARS		TOTAL MILES	UNINCORPORATED		INCORPORATED		RURAL		URBAN	
FROM	TO		RDWY. MI.	BR. MI.	RDWY. MI.	BR. MI.	RDWY. MI.	BR. MI.	RDWY. MI.	BR. MI.
1921	1927	11.74	9.48	0.00	2.26	0.00	11.74	0.00	0.00	0.00
1928	1931	11.87	9.62	0.00	2.25	0.00	11.87	0.00	0.00	0.00
1932	1935	11.56	9.32	0.00	2.24	0.00	11.56	0.00	0.00	0.00
1936	1939	11.84	9.32	0.00	2.46	0.06	11.78	0.06	0.00	0.00
1940	1952	11.84	10.05	0.00	1.73	0.06	11.03	0.06	0.75	0.00
1953	1963	11.30	9.39	0.00	1.65	0.06	10.37	0.06	0.87	0.00
1964		11.29	9.39	0.00	1.84	0.06	10.36	0.06	0.87	0.00

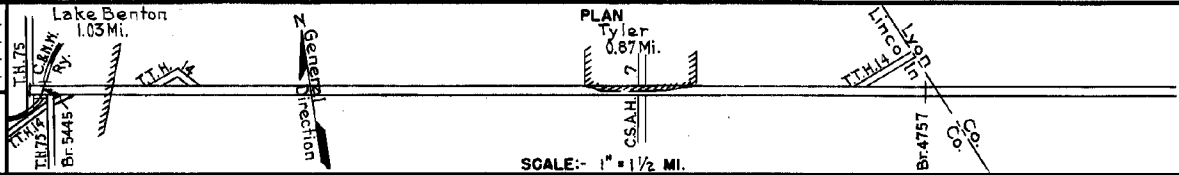
REMARKS: Layout is to scale as of 1936
 (1) Accumulated thickness
 (2) This work not done under these project numbers but lies within the limits of these projects

PREPARED BY
HIGHWAY PLANNING SURVEY
IN COOPERATION WITH
U.S. PUBLIC ROADS ADMINISTRATION


STATE OF MINNESOTA
DEPARTMENT OF HIGHWAYS
ROAD LIFE STUDIES
CONSTRUCTION PROJECT LOG RECORD

CONTROL SECTION 4102
TRUNK HIGHWAY 14
COUNTY Lincoln
DISTRICT 88

LIMITS: N.Jct.T.H.75-E.Co.Line



YEAR BUILT	PROJECT N ^o	DESCRIPTION		REMARKS	CODE N ^o
		TYPE	WIDTH		
M	1943 A.F.E. 4	Spot Treat. Bit Surf. Repair		MC-3, 1676 Gal./Mi. Grav. 101 C.Y./Mi. Maint. Dept.	1
M	1945 A.F.E. 4	Prepare Roadway & Bit. Fog Seal		SG-3 & RC-3, 1894 C./Mi. Grav. 84 C.Y./Mi. Maint. Div.	2
M	1946 A.F.E. 4	Spot Treat. Bit Surf. Repair	24'	MC-3, 11920 Gal. Agg. 486 C.Y.	3
C	1947 A.F.E. 27	Spot Grade Lifts Bit. Resurfacing Mixed Bit.	26' 6"-12' 24' 1" Added	MC-2 & 3, 13563 Gal. Agg. 8605 Tons	4
M	1949 A.F.E. 16	Spot Treat. Bit Surf. Repair Bit. Fog Seal	24'	77 Mi. Base Repair Spots Bit. 36913 Gal. Agg. 985 C.Y.	5
M	1950 A.F.E. 4	Bit Surf. Repair	24'	MC-2 & 3, 1807 Gal. Agg. 106 Tons	6
M	1951 A.F.E. 4	Spot Treat. Bit Surf. Repair	24'	SG-3, 15572 Gal. Agg. 869 C.Y.	7
C	1952 4102-02	Grading	42'	Not in use until paved in 1953	8
M	1952 A.F.E. 4	Spot Treat. Bit Surf. Repair	24'	SG-3 & MC-2, 7565 Gal. Agg. 376 C.Y.	9
C	1953 A.F.E. 907	Seeding			10
C	1953 4102-03	Grading Gravel Base Concrete	30' 30' 24'	9' Select Material Ext. W. 66 & W. 1012 D. (Br. 4757)	11
C	1954 4102-04	C.M. Pipe Arch Culv.		58' x 84'	12
C	1964 4102-07	Grading Sub-base* Gravel & Bit. Base Plant mix Bit. Surf.	*12" 6" 3"	Intersection at N.Jct. T.H.75 Channelized	13
M	1972 4102-09	Agg. Spalls			14



YEARS FROM TO		TOTAL MILES	UNINCORPORATED		INCORPORATED		RURAL		URBAN	
FROM	TO		RDWY. MI.	BR. MI.	RDWY. MI.	BR. MI.	RDWY. MI.	BR. MI.	RDWY. MI.	BR. MI.

REMARKS: See Sheet No 1

