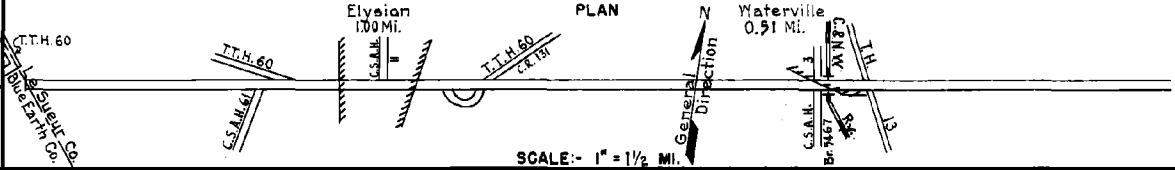


PREPARED BY  
HIGHWAY PLANNING SURVEY  
IN COOPERATION WITH  
U. S. PUBLIC ROADS ADMINISTRATION


STATE OF MINNESOTA  
DEPARTMENT OF HIGHWAYS  
ROAD LIFE STUDIES  
CONSTRUCTION PROJECT LOG RECORD

CONTROL SECTION 4006  
TRUNK HIGHWAY 60  
COUNTY Le Sueur  
DISTRICT 7A

LIMITS: W. Co. Line - Jct. T.H. 13 in Waterville



YEAR BUILT	PROJECT N <sup>o</sup>	DESCRIPTION			CODE N <sup>o</sup>
		TYPE	WIDTH	THICKNESS	
		Gravel	26'	4"-6"	No Record of Const.
		Earth	24'		No Record of Const.
1919	60-60-4	Gravel	26'	2"	800 C.Y./Mile.
1932		Oil Tr. Gravel	V.V.		Maint. Dept.
1934		Oil Tr. Gravel	70'	2"	Maint. Dept.
C	1940 4006-01	Xing Signal			
C	1940 4006-02	Grading	35'		
C	4006-06	Gravel	35'	1 1/4"	
C	4006-06	Mono. Culv.			W. 44.
C	1941 A.F.E. 29	Seeding			Seed supplied by R.S.D.(S.P. 4006-10) Maint. Dept.
C	1941 4006-08	Stab. Grav. Base	37'	6 1/2"	
C	1941 4006-08	Mixed Bit.	26'	1"	
C	1941 A.F.E. 42	Fog Seal	26'		RG 3, 1947 Gal./Mi. Sand, 30 C.Y./Mi. Maint. Dept.
C	1941 4006-11	Culv.			C 46 X 42' Br. 8566 Br. 8548
C	1942 4006-12	Br. 5467	27'		126' C.D.G.-0.H.
C	1942 4006-04	Grading	35'		
C	1942 4006-04	Gravel			850 C.Y./Mile.
C	1942 A.F.E. 7	Seeding			Seed supplied by R.S.D.(S.P. 4006-17 & 13) Maint. Dept.



YEARS		TOTAL MILES	UNINCORPORATED		INCORPORATED		RURAL		URBAN	
FROM	TO		RDWY. MI.	BR. MI.	RDWY. MI.	BR. MI.	RDWY. MI.	BR. MI.	RDWY. MI.	BR. MI.
1921	1939	12.04	9.98	0.00	2.06	0.00	10.99	0.00	1.05	0.00
1940	1941	11.13	9.08	0.00	2.05	0.00	10.08	0.00	1.05	0.00
1942	1947	11.01	9.53	0.00	1.46	0.02	10.99	0.00	0.46	0.02
1948	1959	11.04	9.53	0.00	1.49	0.02	10.53	0.00	0.49	0.02
1960	1962	11.04	9.21	0.00	1.81	0.02	10.21	0.00	0.81	0.02
1963		11.04	9.53	0.00	1.49	0.02	10.53	0.00	0.49	0.02

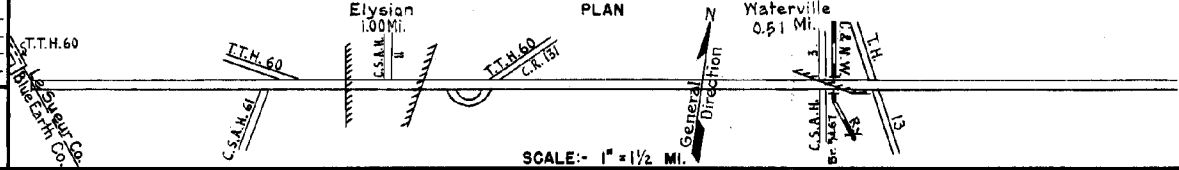
REMARKS: Layout is to scale as of 1942  
(1) Contract not final but work substantially complete in 1942.

PREPARED BY  
HIGHWAY PLANNING SURVEY  
IN COOPERATION WITH  
U. S. PUBLIC ROADS ADMINISTRATION


STATE OF MINNESOTA  
DEPARTMENT OF HIGHWAYS  
ROAD LIFE STUDIES  
CONSTRUCTION PROJECT LOG RECORD

CONTROL SECTION 4006  
TRUNK HIGHWAY 60  
COUNTY Le Sueur  
DISTRICT 7A

LIMITS: W.Co.Line - Jct.T.H.13 in Waterville



YEAR BUILT	PROJECT N°	DESCRIPTION			CODE N°
		TYPE	WIDTH	THICKNESS	
C 1942 (1)	4006-15	Grading Stab. Gray Base Mixed Bit.	36' 37' 26'	6" 1"	
C 1943	4006-18	Stab. Gray Base Mixed Bit.	37' 26'	2-6" 1"	
M 1943	A.F.E. 4	Bit. Fog Seal			RC-2, 2444 Gal./Mi. Sand, 37 CY./Mi. Maint. Dept.
C 1944	4006-21	Base Repair (Spots) Mixed Bit.	26'	1 1/2" Added	
C 1945	A.F.E. 25	Install Tile & Deepen Ditch			Maint. Div.
M 1947	A.F.E. 5	Bit. Seal Coat	24'		RC-3, 31583 Gal. Agg. 972 C.Y.
C 1948	4006-19	Grading Stab. Gravel	36' 32'	2"	1200 C.Y./Mi.
C 1950	4006-22	Gravel Base Plant Mix Bit.	30' 24'	9" 1 1/2"	
M 1952	A.F.E. 5	Light Bit. Seal Coat (Spots)			RCS-2, 14345 Gal. Agg. 540 C.Y.
M 1954	A.F.E. 605	Light Bit. Seal (Spots)	26'		RCS-2, 6074 Gal. Agg. 220 C.Y.
M 1955	A.F.E. 604	Spot Treat Bit. Surf. Repair	24'		MC-3, 22577 Gal. Agg. 1674 Tons
M 1956	A.F.E. 604	Spot Treat Bit. Surf. Repair	24'		MC-3, 11855 Gal. Agg. 833 Tons
M 1957	A.F.E. 604	Spot Treat Bit. Surf. Repair	24'		MC-3, 11464 Gal. Agg. 736 Tons
M 1959	A.F.E. 604 A.F.E. 605	Spot Treat Bit. Surf. Repair Light Bit. Seal	24' 27'		MC-3, 11589 Gal. Agg. 812 Tons RS-2, 9746 Gal.



YEARS		TOTAL MILES	UNINCORPORATED		INCORPORATED		RURAL		URBAN	
FROM	TO		RDWY. MI.	BR. MI.	RDWY. MI.	BR. MI.	RDWY. MI.	BR. MI.	RDWY. MI.	BR. MI.

REMARKS: See Sheet N° 1

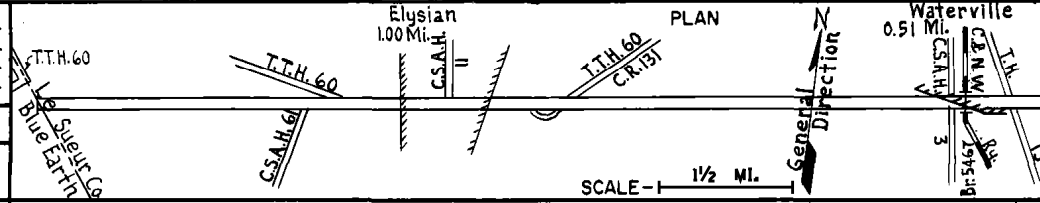
PREPARED BY  
TRAFFIC AND PLANNING DIVISION  
IN COOPERATION WITH  
U.S. DEPARTMENT OF COMMERCE  
BUREAU OF PUBLIC ROADS

STATE OF MINNESOTA  
DEPARTMENT OF HIGHWAYS  
ROAD LIFE STUDIES  
CONSTRUCTION PROJECT LOG RECORD

CONTROL SECTION 4006  
TRUNK HIGHWAY 60  
COUNTY Le Sueur  
DISTRICT 7A

LIMITS: W.Co.Line - Jct T.H. 13 in Waterville

Ref. Pt. 121+00.647 - 132+00.673



YEAR BUILT	PROJECT NO	DESCRIPTION			
		TYPE	WIDTH	THICKNESS	REMARKS
M 1960		Spot Treat Bit. Surf. Repair	24'		MC-3, 15277 Gal. Agg. 1155 Tons
M 1962		Spot Treat Bit. Surf. Repair Spot Light Seal			Pl. Mix. 336 tons Jack & Seal MC-3, 2300 Gal. Agg. 45 C.Y.
C 1964	4006-24(0)	Grading Plant mix Bit. (Base) Plant mix Bit. (Surf.)	26' 24'	3" 3"	Rt. & Lt. of Rdwy.
C 1973	4006-27	Plant Mix Bit. O'lay Right Turn Lanes	24' 13'	1 1/2" 1 1/2"	
M 1983	SF	Shouldering (Aggregate)	3'	Var.	4130 Ton (Total in CS 4006, 4007, 6606)
C 1984	4006-31	Br. 5467 Widening Guardrail - 2350 Lin. Ft. Approach-Overlay	46'10"	9"	Contract No. 18770 Sp. 2341 79 Tons
C 1988	4006-33	Bit. Overlay	24'	1 1/2"	Spec. 2331 Spec. 2341
M 1990	4395	Crack Sealing			
S 2007	4006-34	Milling Bit. Overlay	24' 24'	2" 2"	Spec. 2360

1	8.90 (Net 2.00)	
2	11.04 (Net Repair 0.70) (Net Seal 1.80)	
3	11.04	
4	11.04	
5		0.68
6		0.265
7	11.026 MI.	
8	11.026 MI.	
9	10.385 MI.	
10		
11		
12		
13		
14		

YEARS		TOTAL MILES	UNINCORPORATED		INCORPORATED		RURAL		URBAN	
FROM	TO		RDWY. MI.	BR. MI.	RDWY. MI.	BR. MI.	RDWY. MI.	BR. MI.	RDWY. MI.	BR. MI.

REMARKS: See Sheet No. 1.  
(1) Grade revisions, Sag corrections & Subgrade excavation made for a total of 2.01 miles.